



ALIEF INDEPENDENT SCHOOL DISTRICT
BOARD OF TRUSTEES
4250 Cook Road, Houston, Texas 77072
P.O. Box 68, Alief, TX 77411

REGULAR BOARD MEETING WORKSHOP
Tuesday, December 2, 2025
6:30 PM

Notice is hereby given that the Board of Trustees of the Alief Independent School District will hold a Regular Board Meeting Workshop on Tuesday, December 2, 2025 at 6:30 PM in the Board Room of the Administration Building, 4250 Cook Rd, Houston, TX 77072.

The subjects to be discussed or considered or upon which any formal action may be taken are as listed below. Items do not have to be taken in the order shown on this meeting notice. Unless removed from the consent agenda, items identified within the consent agenda will be acted on at one time.

One or more board members and/or presenters may participate in this meeting by videoconference. It is the intent of the district to have, and the meeting will have, a quorum of board members physically present at the meeting location. The meeting location will be equipped with video conference equipment.

The public may view the board meeting by watching the live stream of the meeting at the following link: <https://video.aliefisd.net/show?video=436b1ee64ce7>

Online posting found here: <https://meetings.boardbook.org/Public/Organization/770>

1. Call to Order
2. Invocation or Inspirational Remarks
3. Public Comments on Posted Agenda Items
4. Board and Committee Reports

Reports and comments from board members regarding meetings and conferences attended, including board committee meetings; schools visited; community and district activities; new initiatives; education programs; and continuing education. The items may be discussed, but no final action will be taken on these items at this meeting.

5. Consent Agenda
 - 5.1. Consider Approval of Minutes from the Regular Board Meeting Held on November 18, 2025. 4
6. Non Consent Agenda
 - 6.1. STAAR Progress Monitoring Update (Charles Garcia, Deputy Superintendent of Curriculum, Instruction, and School Leadership) 17
Board Goal #1: Student Achievement: Alief ISD will close the achievement gap to ensure all students reach their academic

potential and improve student preparation for college and career.

6.2. Consider Approval of a Resolution to Cast up to 30 of Alief ISD's allotted Ballot Votes for the Election of a Person or Persons to the Board of Directors of the Harris Central Appraisal District (Charles Woods, Deputy Superintendent of Business Services)

Board Goal #5 - Alief ISD will continue to build relationships with all stakeholders

7. Closed Executive Session

7.1. Consult with the District's attorneys on any subjects or matters authorized by law, including any matter listed on this meeting notice/agenda, pending or contemplated litigation, and proposed settlements.

(Tex. Gov't Code § 551.071)

7.2. Deliberate the duties, responsibilities, evaluation, employment, and dismissal of personnel and officers, including the Board and Superintendent and as it pertains to any item listed on this notice/agenda. (Tex. Gov't Code § 551.074)

8. Adjournment

If, during the course of the meeting covered by this Notice, the Board should determine that a closed or executive meeting or session of the Board should be held or is required in relation to any item included in this notice, then such closed or executive meeting or session as authorized by Section 551.001 et seq. of the Texas Government Code (the Open Meetings Act) will be held by the Board at that date, hour and place given in this notice or as soon after the commencement of the meeting covered by this notice as the Board may conveniently meet in such closed or executive meeting or session concerning any and all subjects and for any and all purposes permitted by Sections 551.001-551.084, inclusive, of the Open Meetings Act, including, but not limited to:

Section 551.071 – For the purpose of a private consultation with the Board's attorney on any or all subjects or matters authorized by law.

Section 551.072 – For the purpose of discussing the purchase, exchange, lease, or value of real property.

Section 551.073 – For the purpose of considering a negotiated contract for a prospective gift donation.

Section 551.074 – for the purpose of considering the appointment, employment, evaluation, reassignment, duties, discipline or dismissal of a public officer or employee or to hear complaints or charges against a public officer or employee.

Section 551.076 – To consider the deployment, or specific occasions for implementation, of security personnel or devices.

Section 551.082 – for the purpose of considering discipline of a public school child or children, or to hear a complaint by an employee against another employee, if the complaint or charge directly results in a need for a hearing.

Section 551.0821: For the purpose of deliberating a matter regarding a public school student if personally identifiable information about the student will necessarily be revealed by the deliberation;

Section 551.083 – for the purpose of considering the standards, guidelines, terms or conditions the Board will follow, or instruct its representatives to follow, in consultation with representatives of employee groups in connection with consultation agreements provided for by Section 13.901 of the Texas Education Code.

Section 551.084 – for the purpose of excluding witness or witnesses from a hearing during examination of another witness.

Section 551.089: For the purpose of deliberating security assessments or deployments relating to information resources technology, network security information as described by Section 2059.055(b), or the deployment, or specific occasions for implementation, of security personnel, critical infrastructure, or security devices.

Should any final action, final decision, or final vote be required in the opinion of the Board with regard to any matter considered in such closed or executive meeting or session, then such final decision, or final vote shall be at either:

- a. the open meeting covered by the notice upon the reconvening of this public meeting, or

- b. at a subsequent public meeting of the Board upon notice thereof, as the Board shall determine.

ALIEF INDEPENDENT SCHOOL DISTRICT
BOARD OF TRUSTEES

Regular Board Meeting

Date: Tuesday, November 18, 2025

Agenda Item #1

Call to

Order:

Trustee Madam President Dr. Darlene Breaux called to order the meeting at 6:31 p.m. on Tuesday, November 18, 2025, for the purposes stated in the notice for tonight's meeting.

Roll called by: Dr. Anthony Mays, Alief ISD Superintendent of Schools, to establish a quorum.

Present:

1. Trustee President Dr. Darlene Breaux
2. Trustee Vice President Jennifer Key
3. Trustee Secretary Rick Moreno
4. Trustee Assistant Secretary Dr. Lily Truong
5. Trustee Janet Spurlock
6. Trustee Ann Williams
7. Trustee Dr. Gregg Patrick

Absent:

1. N/A

By Zoom:

1. N/A

Agenda Item #2 Pledge

Alief ISD Taylor High School JROTC Marine Corps

Agenda Item #3

Invocation or Inspirational Remarks

1. Trustee Vice President Jennifer Key

Congratulations from Dr. Mays to the Opening Ceremonies Presentations

- ✓ Alief ISD Taylor High School NJROTC
- ✓ Albright Middle School Choir

Agenda Item #4

Public Comment on Posted Agenda Items

N/A

Agenda Item # 5

Alief I.S.D. Certificates of Election for Board of Trustees

Issue Certificates of Election for Board of Trustees Position 4, 5, 6 and 7, Declared Elected on September 2, 2025 for the Purpose of Election held on November 4, 2025 and Administer Oath of Office. (Charles Woods, Deputy of Business Services)

1. Position 4: Dr. Darlene Breaux ~ Oath of Office by Representative Ron Reynolds
2. Position 7: Dr. Gregg Patrick ~ Oath of Office by Representative Ron Reynolds
3. Position 5: Janet Spurlock ~ Oath of Office by Notary Public Darlene Carlisle Matthews
4. Position 6: Isaac Perez ~ Oath of Office by Representative Ana Hernandez

- ❖ **Recess at 7:06 p.m. on Tuesday, November 18, 2025.**
- ❖ **Reconvene at 7:22 p.m. on Tuesday, November 18, 2025.**

Roll called by: Dr. Anthony Mays, Alief ISD Superintendent of Schools, to establish a quorum.

Present:

1. Trustee President Dr. Darlene Breaux
2. Trustee Secretary Rick Moreno
3. Trustee Assistant Secretary Dr. Lily Truong
4. Trustee Janet Spurlock
5. Trustee Ann Williams
6. Trustee Dr. Gregg Patrick
7. Trustee Isaac Perez

Agenda Item # 7
Board Recognitions

1. Delores “Dee” Jones, Business & Community Partnership Coordinator

Presents:

- Chef Ivory Watkins – Cuvee’s Culinary Creations
2. Eric Amirol, Director of Health Services

Presents:

- Gulf Coast Blood Donations

Agenda Item #6
Alief I.S.D. Selection of Officers of the Board of Trustees

Nominations for Board President called by Dr. Anthony Mays, Superintendent of Schools

Two (2) Nominations by Janet Spurlock & Dr. Lily Truong

1. Dr. Darlene Breaux

- ❖ **7 For, Trustee Dr. Darlene Breaux, Trustee Rick Moreno, Trustee Janet Spurlock, Trustee Dr. Lily Truong, Trustee Ann Williams, Trustee Dr. Gregg Patrick & Trustee Isaac Perez**
- ❖ **0 Against**
- ❖ **0 Abstention**
- ❖ **The item passes for Board President Dr. Darlene Breaux.**

Nominations for Board Vice President called by Board President Dr. Darlene Breaux

Two (2) Nominations by Trustee Ann Williams & Trustee Dr. Lily Truong

- 1. Rick Moreno - Accepted**
- 2. Janet Spurlock - Declined**

- ❖ 7 For, Trustee Dr. Darlene Breaux, Trustee Rick Moreno, Trustee Janet Spurlock, Trustee Dr. Lily Truong, Trustee Ann Williams, Trustee Dr. Gregg Patrick & Trustee Isaac Perez**
- ❖ 0 Against**
- ❖ 0 Abstention**
- ❖ The item passes for Board Vice President Rick Moreno.**

Nominations for Board Secretary called by Board President Dr. Darlene Breaux

Two (2) Nominations by Trustee Ann Williams & Trustee Dr. Lily Truong

- 1. Janet Spurlock**

- ❖ 7 For, Trustee Dr. Darlene Breaux, Trustee Rick Moreno, Trustee Janet Spurlock, Trustee Dr. Lily Truong, Trustee Ann Williams, Trustee Dr. Gregg Patrick & Trustee Isaac Perez**
- ❖ 0 Against**
- ❖ 0 Abstention**
- ❖ The item passes for Board Secretary Janet Spurlock.**

Nominations for Assistant Secretary called by Board President Dr. Darlene Breaux

One (1) Nomination by Trustee Ann Williams

1. Dr. Lily Truong

- ❖ **7 For, Trustee Dr. Darlene Breaux, Trustee Rick Moreno, Trustee Janet Spurlock, Trustee Dr. Lily Truong, Trustee Ann Williams, Trustee Dr. Gregg Patrick & Trustee Isaac Perez**
- ❖ **0 Against**
- ❖ **0 Abstention**
- ❖ **The item passes for Board Assistant Secretary Dr. Lily Truong.**

1. Position 4: Dr. Darlene Breaux ~ Board President
2. Position 2: Rick Moreno ~ Vice President
3. Position 5: Janet Spurlock ~ Secretary
4. Position 1: Dr. Lily Truong ~ Assistant Secretary
5. Position 3: Ann Williams ~ Board Member
6. Position 7: Dr. Gregg Patrick ~ Board Member
7. Position 6: Issac Perez ~ Board Member

Agenda Item # 9

Superintendent Report Dr. Anthony Mays

1. Agriculture Center Groundbreaking
 - Grace Cooperman from U.S. Congresswoman Lizzie Fletcher's office Presented the Alief ISD with a Certificate of Congressional Recognition for the new Agriculture Center.
2. Most Valuable Players “MVPs” of Alief I.S.D.
 1. Sadie Jones
 2. Julietta Ortega
 3. Samantha Salazar
 4. Tiffany Tatum
3. Looking Ahead
 - ✓ Rodeo ART Show Family Night
 - ✓ The Alief Community Nutcracker 2025
 - ✓ P.F. Chang’s ~ Dine For A Cause

Agenda Item #8

Board and Committee Reports

Reports and comments from board members regarding meetings and conferences attended, including board committee meetings; schools visited; community and district activities; new initiatives; education programs; and continuing education. The items may be discussed, but no final action will be taken on these items at this meeting.

1. Trustee Ann Williams
 - ✓ Nothing to share

2. Trustee Dr. Gregg Patrick
 - ✓ Alief PROUD Day
 - ✓ Albright Middle School – Teacher Appreciation
 - ✓ Celebration of Life of a former Alief Employee

3. Trustee Asst. Secretary Dr. Lily Truong
 - ✓ Alief PROUD Day
 - ✓ SPARKS Dedication Park at Chancellor Elementary
 - ✓ Elsie High School 50th Anniversary Parade

4. Trustee Isaac Perez
 - ✓ Alief PROUD Day
 - ✓ Elsie High School 50th Anniversary Parade

5. Master Trustee Vice President Rick Moreno
 - ✓ Hastings High Leadership Conference, along with Alief Votes Students
 - ✓ Monthly MENTorship Reading Program
 - ✓ Alief ISD Education Foundation
 - ✓ Pickleball Tournament
 - ✓ Pay It Forward Program for Alief ISD Education Foundation

6. Trustee Secretary Janet Spurlock
 - ✓ Alief PROUD Day
 - ✓ Ag Science Groundbreaking

7. Trustee President Dr. Darlene Breaux
 - ✓ Passing of an Alief ISD Employee
 - ✓ Pastoral Networking Breakfast
 - ✓ Alief ISD Football Games
 - ✓ SPARKS Dedication Park at Miller Intermediate
 - ✓ Top Golf Event
 - ✓ Celebration of Life Barbara Quattro

Agenda Item #10
Donation Report

Dee Jones, Business and Community Partner Coordinator

- ❖ **Motion by Trustee Ann Williams and a second by Trustee Dr. Lily Truong**
- ❖ **7 For, Trustee Dr. Darlene Breaux, Trustee Rick Moreno, Trustee Janet Spurlock, Trustee Dr. Lily Truong, Trustee Ann Williams, Trustee Dr. Gregg Patrick & Trustee Isaac Perez**
- ❖ **0 Against**
- ❖ **0 Abstention**
- ❖ **The item passes.**

Agenda Item #11

Other Reports (Information Only. No discussion at the meeting unless requested by a Board Member).

- 11.1. Construction Summary Report (Charles Woods, Deputy Superintendent of Business Services)
Board Goal #2 Safe and Secure Alief: Alief ISD will maintain a safe and orderly environment.
 - 11.2. Disbursement Report (Charles Woods, Deputy Superintendent of Business Services)
Board Goal #5 Organizational Strength: Alief ISD will continue to improve the financial stability of the district.
 - 11.3. Financial Activity Report (Charles Woods, Deputy Superintendent of Business Services)
Board Goal #5 Organizational Strength: Alief ISD will continue to improve the financial stability of the district.
 - 11.4. Active Requests for Proposals for Procurement of Goods and Services (Charles Woods, Deputy Superintendent of Business Services)
Board Goal #2 Safe & Secure Alief: Alief ISD will maintain a safe and orderly environment.
 - 11.5. Tax Collection Report and Disbursements (Charles Woods, Deputy Superintendent of Business Services)
Board Goal #4 Alief Family: Alief ISD will continue to build strong relationships with all stakeholders.
- ❖ **Report Only**
 - ❖ **No items held for discussion.**

Agenda Item #12
Consent Agenda

Roll called by: Dr. Darlene Breaux, Alief ISD Board President, for any consent agenda items he or she would like to hold for discussion.

Present:

1. Trustee President Dr. Darlene Breaux None
2. Trustee Vice President Rick Moreno 12.12
3. Trustee Secretary Janet SpurlockNone
4. Trustee Assistant Secretary Dr. Lily TruongNone
5. Trustee Ann Williams12.12
6. Trustee Dr. Gregg PatrickNone
7. Trustee Isaac Perez None
8. Superintendent Dr. Anthony Mays None

Absent:

N/A

By Zoom:

N/A

- 12.1. Consider Approval of Minutes from the Regular Board Meeting Held on October 21, 2025.
- 12.2. Consider Approval of New Hires (Dr. Elizabeth Veloz-Powell, Deputy Superintendent of Human Resources)
Board Goal #3 World Class Employment: Alief ISD will recruit, develop, and retain highly qualified and effective personnel.
- 12.3. Consider Approval of Resignation Report (Dr. Elizabeth Veloz-Powell, Deputy Superintendent of Human Resources)
Board Goal #3 World Class Employment: Alief ISD will recruit, develop, and retain highly qualified and effective personnel.
- 12.4. Consider Approval of School District Teaching Permit (SDTP) (Dr. Elizabeth Veloz-Powell, Deputy Superintendent of Human Resources)
Board Goal #3 World Class Employment: Alief ISD will recruit, develop, and retain highly qualified and effective personnel.

- 12.5. Consider Approval of Memorandum of Understanding between Rice University's Susanne M. Glasscock School of Continuing Studies and Alief ISD to strengthen and expand the teacher pipeline (Dr. Elizabeth Veloz-Powell, Deputy Superintendent of Human Resources)
Board Goal #3 World Class Employment: Alief ISD will recruit, develop, and retain highly qualified and effective personnel.
- 12.6. Consider Approval of Memorandum of Understanding Between UTRGV and Alief ISD which establishes a practicum partnership for UTRGV Principal Certificate Program students to gain experience within Alief ISD facilities (Dr. Elizabeth Veloz-Powell, Deputy Superintendent of Human Resources)
Board Goal #3 World Class Employment: Alief ISD will recruit, develop, and retain highly qualified and effective personnel.
- 12.7. Consider Approval of Budget Amendments (Charles Woods, Deputy Superintendent of Business Services)
Board Goal #5 Organizational Strength: Alief ISD will continue to improve the financial stability of the district.
- 12.8. Consider Approval of Library Materials for Acquisition (Dr. Charles Garcia, Deputy Superintendent of Curriculum, Instruction, and School Leadership)
Board Goal #1: Student Achievement: Alief ISD will close the achievement gap to ensure all students reach their academic potential and improve student preparation for college and career.
- 12.9. Consider Approval to Allow Alief ISD to Apply for the Texas Education Agency's Leadership & Instructional Foundations of Texas (LIFT) Grant (Dr. Charles Garcia, Deputy Superintendent of Curriculum, Instruction, and School Leadership)
Board Goal #1 Student Achievement: Alief ISD will close the achievement gap to ensure all students reach their academic potential and improve student preparation for college and career.
- 12.10. Consider Approval Rescinding Job Order Contract award for Alief ISD 2021 Bond District Wide Roof Improvement Project Roof Bid Package #2 to Reliable Commercial Roofing that excluded alternates (October 14, 2025, Board meeting Agenda item 5.10) and consider awarding Job Order Contract for Alief ISD 2021 Bond District Wide Roof Improvement Project Roof Bid Package #2 to Reliable Commercial Roofing that includes alternates (Charles Woods, Deputy Superintendent of Business Services)
Board Goal #2 Safe & Secure Alief: Alief ISD will maintain a safe and orderly environment.

12.11. Consider Approval of the Job Order Contract proposal for PAVING SERVICES FOR DISTRICT-WIDE SITE IMPROVEMENT PROJECT – Lockwood, Andrews, Newnam Work Package #5 PHASE 2 to Contractor Jamail & Smith via BuyBoard Purchasing Cooperative. (Charles Woods, Deputy Superintendent of Business Services)

Board Goal #2 Safe & Secure Alief: Alief ISD will maintain a safe and orderly environment.

12.12. Consider Approval of RFQ #2601 - Delinquent Tax Attorney and Take Action to Approve a Contingent Fee Contract with Perdue, Brandon, Fielder, Collins, & Mott, LLC pursuant to Section 6.30 of the Tax Code, said Contract being for the Collection of Delinquent Government Receivables Owed to Alief Independent School District and Take Additional Action to Make and Approve the Written Findings Pursuant to Section 2254.1036(b) of the Government Code Regarding a Contingent Fee Contract with Perdue Brandon Fielder Collins & Mott, LLP. (Charles Woods, Deputy Superintendent of Business Services)

Board Goal #5 Organizational Strength: Alief ISD will continue to improve the financial stability of the District.

12.13. Consider Approval of CSP #2528 - Fire Alarm Modifications & Upgrades at Liestman Elementary, Miller Intermediate, and Petrosky Elementary (Charles Woods, Deputy Superintendent of Business Services)

Board Goal #2 Safe and Secure Alief: Alief ISD will maintain a safe and orderly environment.

Motion to approve the Consent Agenda, minus those item(s) held for discussion

- ❖ **Motion by Trustee Ann Williams and a second by Trustee Dr. Lily Truong**
- ❖ **7 For, Trustee Dr. Darlene Breaux, Trustee Rick Moreno, Trustee Janet Spurlock, Trustee Dr. Lily Truong, Trustee Ann Williams, Trustee Dr. Gregg Patrick & Trustee Isaac Perez**
- ❖ **0 Against**
- ❖ **0 Abstention**
- ❖ **The item passes.**

Consent item(s) held for Discussion -Agenda Item # 12.12

1. RFQ #2601 - Delinquent Tax Attorney and Take Action to Approve a Contingent Fee Contract

Agenda Item # 14
Closed Executive Session

- 14.1. Consult with the District's attorneys on any subjects or matters authorized by law, including any matter listed on this meeting notice/agenda, pending or contemplated litigation, and proposed settlements.
(Tex. Gov't Code § 551.071)
- 14.2. Deliberate the duties, responsibilities, evaluation, employment, and dismissal of personnel and officers, including the Board and Superintendent and as it pertains to any item listed on this notice/agenda. (Tex. Gov't Code § 551.074)

- ❖ **Closed Executive Session at 8:04 p.m. on November 18, 2025.**
- ❖ **Reconvene Executive Session at 9:20 p.m. on November 18, 2025.**

Roll called by: Dr. Anthony Mays, Alief ISD Superintendent of Schools, to establish a quorum.

Present:

1. Trustee President Dr. Darlene Breaux
2. Trustee Secretary Rick Moreno
3. Trustee Assistant Secretary Dr. Lily Truong
4. Trustee Janet Spurlock
5. Trustee Ann Williams
6. Trustee Dr. Gregg Patrick
7. Trustee Isaac Perez

Consent item(s) held for Discussion -Agenda Item # 12.12

- ❖ **Motion by Trustee Dr. Lily Truong and a second by Trustee Janet Spurlock**
- ❖ **4 For, Trustee Rick Moreno, Trustee Janet Spurlock, Trustee Dr. Lily Truong & Trustee Isacc Perez**
- ❖ **0 Against**
- ❖ **3 Abstentions, Trustee Dr. Breaux, Trustee Ann Williams, & Trustee Dr. Gregg Patrick**
- ❖ **The item passes.**

Item # 13

Non-Consent Agenda

13.1. Consider Approval of Resolution Finding a Public Purpose to Provide a Salary Supplement to All Employees (who are not part-time/temp or substitutes). (Charles Woods, Deputy Superintendent of Business Services)

Board Goal #3 World Class Employment: Alief ISD will recruit, develop, and retain highly qualified and effective personnel.

- ❖ **Motion by Trustee Dr. Darlene Breaux and a second by Trustee Dr. Lily Truong**
- ❖ **7 For, Trustee Dr. Darlene Breaux, Trustee Rick Moreno, Trustee Janet Spurlock, Trustee Dr. Lily Truong, Trustee Ann Williams, Trustee Dr. Gregg Patrick, & Trustee Isaac Perez**
- ❖ **0 Against**
- ❖ **0 Abstention**
- ❖ **The item passes.**

13.2. Bimonthly Construction and Bond Status Update (Vinson Lewis, Assistant Superintendent of Support Services)

Board Goal #5 Organizational Strength: Alief ISD will continue to improve the financial stability of the District.

- ❖ **Report Only**

13.3. Public Meeting to Discuss the Annual Financial Accountability Management Report (Charles Woods, Deputy Superintendent of Business Services)


Board Goal #5 Organizational Strength: Alief ISD will continue to improve the financial stability of the District.


- ❖ **Public Hearing opened at 10:05 p.m. on November 18, 2025**
- ❖ **Public Hearing closed at 10:07 p.m. on November 18, 2025**

Item #15

Adjournment

- ❖ **Madam President Dr. Darlene Breaux adjourned the meeting by unanimous consent at 10:07 p.m. on Tuesday, November 18, 2025.**


Dr. Darlene Breaux, President


Janet Spurlock, Secretary

DATE APPROVED: **Tuesday, November 18, 2025.**

DATE SIGNED: Tuesday, December 2nd, 2025

ALIEF INDEPENDENT SCHOOL DISTRICT

BOARD DOCUMENT

MEETING DATE: December 2, 2025


AGENDA ITEM: STAAR Progress Monitoring Update (Charles Garcia, Deputy Superintendent of Curriculum, Instruction, and School Leadership)

Board Goal #1: Student Achievement: Alief ISD will close the achievement gap to ensure all students reach their academic potential and improve student preparation for college and career.

Presentation Summary:

This presentation will provide an update on STAAR Progress Monitoring.

Recommendation: Information only – no recommendation required



Dr. Anthony Mays
Superintendent



Dr. Charles Garcia
Deputy Superintendent of
Curriculum, Instruction &
School Leadership

STAAR Progress

Monitoring

Update



Purpose:

To provide an overview of STAAR progress monitoring efforts to ensure increased student outcomes across grade levels

Key Layers of Focus:

- 1. Student Performance**
- 2. Building Capacity**
- 3. Assessment Adjustments and STAAR Blitz Plan**



STRATEGIC PRIORITIES

aligned



STUDENT ACHIEVEMENT

AISD will close the achievement gap to ensure that all students reach their academic potential and improve student preparation for college and career.



WORLD CLASS EMPLOYMENT

AISD will recruit, develop, and retain highly qualified and effective personnel.



SAFE & SECURE ALIEF

AISD will maintain a safe and orderly environment.



ORGANIZATIONAL STRENGTH

AISD will continue to improve the financial stability of the district.



ALIEF FAMILY

AISD will continue to build positive relationships with all stakeholders.

Student Performance Actions & Monitoring

1. SIA Results & CBA Adjustments (Outlined on the next slides)
2. Operation Lift Off
 - Intensive Intervention (Grades 1-8)
 - 1674 Groups
3. I-Ready--Digital Tools Reinforcement
 - 23,000+ **Math** Lessons Completed
 - 21,000 Passed—91.3%
 - 6 Hours Average Usage
 - 23,264+ **Reading** Lessons Completed
 - 21,220 Passed—91.2%
 - 4.5 Hours Average Usage



3rd – 6th Math Assessment Data

Program	STAAR Spring 2025 Domain 1	24-25 Fall SIA	25-26 Fall SIA
3rd Math	30	28	39
4th Math	35	30	34
5th Math	28	36	37
6th Math	32	38	34*
6th Math AAC			

Domain 1: Scaling Guide			
Rating	ELEM	INT/MS	HS
A	60	60	60
B	53	49	53
C	41	38	41
D	35	32	35
F	≤34	≤31	≤34

SIA – State Interim Assessment

* Data will be adjusted once AMS takes Fall SIA in mid-December



Fall SIA Performance Levels Changes

3rd – 6th Math

3rd Grade	24-25	25-26
Did Not Meet	860-1290	860-1327
Approaches	1291-1336	1328-1342
Meets	1337-1399	1343-1382
Masters	1400-2070	1383-2070

4th Grade	24-25	25-26
Did Not Meet	910-1387	910-1393
Approaches	1388-1429	1394-1433
Meets	1430-1461	1434-1452
Masters	1462-2130	1453-2130

5th Grade	24-25	25-26
Did Not Meet	1000-1465	1000-1490
Approaches	1466-1514	1491-1514
Meets	1515-1585	1515-1570
Masters	1586-2200	1571-2200

6th Grade	24-25	25-26
Did Not Meet	1070-1588	1070-1607
Approaches	1589-1643	1608-1648 ²³
Meets	1644-1700	1649-1705
Masters	1701-2350	1706-2350




Performance levels for SIA are not the same for 24-25 and 25-26.

Ex: 3rd – 5th grade students did not have to perform as high to earn masters in 25-26 than they did in 24-25. 6th grade students had to score a higher percentage to earn masters in 25-26 than in 24-25.

Fall SIA Performance Levels Changes

3rd – 6th Math



3rd Grade	24-25	25-26
Did Not Meet	860-1290	860-1327
Approaches	1291-1336	1328-1342
Meets	1337-1399	1343-1382
Masters	1400-2070	1383-2070

Example: 2024/2025
3rd Grader Scored **1338**

Example: 2025/2026
3rd Grader Scored **1338**

Performance Level?

Approaches



Performance levels for SIA are not the same for 24-25 and 25-26.
Ex: 3rd – 5th grade students did not have to perform as high to earn masters in 25-26 than they did in 24-25. 6th grade students had to score a higher percentage to earn masters in 25-26 than in 24-25.

7th, 8th, English I and English II Assessment Data

Program	STAAR Spring 2025 Domain 1	25-26 A/A
7th Reading	35	33
8th Reading	40	30
English I	28	36
English II	35	36

Domain 1: Scaling Guide			
Rating	ELEM	INT/MS	HS
A	60	60	60
B	53	49	53
C	41	38	41
D	35	32	35
F	≤34	≤31	≤34

AIA – Alief Interim Assessment does not include ECR data.
STAAR Spring 2025 does include ECR data.




CBA Monitoring

Rating	ELEM	INT/MS	HS
A	60	60	60
B	53	49	53
C	41	38	41
D	35	32	35
F	≤34	≤31	≤34

Program	STAAR Spring 2025 Domain 1	24-25 BOY iReady % early on +	25-26 BOY iReady % early on +	24-25 1st CBA	25-26 1st CBA	24-25 2nd CBA	25-26 2nd CBA	24-25 3rd CBA	25-26 3rd CBA	24-25 4th CBA	25-26 4th CBA
3rd Math	30	8%	8%	42	50	39	38				
4th Math	35	15%	14%	60	54	43	31				
5th Math	28	18%	20%	35	32	36	32	45	23		
6th Math	32	20%	21%	37	25	26	19	38	23		
6th Math AAC				56	54	77	82				
7th Math	14	33%	26%	42	39	23	30	26	46	32	33
7th Math AAC				84	82	82	82	82	82	84	73
8th Math	34	19%	23%	36	51	44	64	39	44		
Algebra I	41			50	38	43	48	49	48	44	36
Algebra I AAC	83			76	76	84	90	86	86	81	81
3rd Reading	35	21%	22%	27	25						
4th Reading	43	15%	14%	35	32						
5th Reading	40	15%	18%	42	40						
6th Reading	38	17%	18%	43	42						
7th Reading	35	19%	22%	45	44	52	37				
8th Reading	40	21%	23%	55	32	57	47				
English I	28			51	33	50	55				
English II	35			44	36	77	62				
5th Science	19			45	47	45	50				
8th Science	34			51	77						
Biology	47			39	66	47	39				
8th Social Studies	22			52	64	53	44				
US History	63			77	79	73	70	76	70		


Assessment Actions & Monitoring- Improved Alignment

RLA: Refined key literacy elements w/in CBAs--written constructed responses, inferencing, and analyzing author's craft.



Increased proficiency in writing constructed responses--alignment verified in CBA results. Authentic STAAR practice integrated

Added Next Steps Analyses after every CBA.



Provide reteach priorities, common item trends, and instructional focus areas.

Revised CBAs now include STAAR 2.0 item types across all content areas.



Instructional adjustments implemented; monitoring ongoing through CBAs.



Building Capacity Actions & Monitoring

Building Capacity Action Step	Progress Metric	Status
Human Capital Focus: Specialists receive ongoing support for lesson internalization, rehearsal, and instructional coaching.	437 specialist observations conducted during Planning sessions; mandatory internalization sessions completed.	On Track/ On Going
Instructional Practices Focus: Continuous coaching, PD, and collaborative planning for DDI.	78 specialist observations conducted during DDI PLC sessions to monitor and enhance instructional practices.	On Track
Resources Focus: Ongoing refinements to District Lesson Plans (DLPs).	220 DLPs reviewed and/or revised to promote higher-order thinking.	On Track ²⁸
Mathematics Instruction Focus: Strengthen conceptual understanding and reasoning in multi-step, real-world problems.	Instructional plans are adjusted to emphasize conceptual understanding alongside procedural fluency.	In Progress
Campus Support Focus: Strengthen systems for campus support & response	751 coaching visits and 1,051 planning/PLC visits completed.	On Going

STAAR EOC Action Plan

1. EOC Data Review Meetings held with each campus principal
2. 10-day instructional Blitz from **November 10-21**
3. Targeted reteach and intervention
4. High-priority TEKS aligned
5. Tested readiness standards aligned
6. Intentional, high-impact instruction



Assessment & Curriculum Updates

1. STAAR EOC December Assessment **Upcoming**
2. MOY Diagnostic Assessment **Upcoming**
3. MOY Baseline PLC Rubric **Upcoming**
4. STAAR Strategic Instruction Plan **Upcoming**
5. CBA Assessment Update **Complete**
6. K-12 Math Adoption **In Progress**
7. Daily Lesson Plan Curriculum Review & Adjustments **In Progress**



Questions



**Resolutions and the
Certification of Ballot must be
delivered *to arrive before 5:00
p.m. on December 15, 2025.***

Ballots and resolutions received after
this date and time will not be counted.



**Harris Central Appraisal District
OFFICE OF CHIEF APPRAISER**

TO: TO THE GOVERNING BODY AND THE PRESIDING OFFICER OF

Alief ISD – Jur# 008

SERVED BY THE HARRIS CENTRAL APPRAISAL DISTRICT

FROM: ROLAND ALTINGER, CHIEF APPRAISER

SUBJECT: VOTING BALLOT FOR THE ELECTION TO APPOINT TWO (2)
DIRECTORS TO THE HARRIS CENTRAL APPRAISAL DISTRICT BOARD
OF DIRECTORS

DATE: October 21, 2025

The nomination period for period for the selection of two members of HCAD's board of directors has closed. The names of all candidates officially and timely nominated are listed on the enclosed "Certification of Ballot" form.

The governing bodies of taxing units that are qualified to vote under Texas Property Tax Code Section 6.03(d) will vote for directors from among the nominated candidates for two (2) directorships on the appraisal district's board of directors for terms beginning on January 1, 2026.

Resolutions and the Certification of Ballot must be delivered *to arrive before 5:00 p.m. on December 15, 2025.* Ballots and resolutions received after this date and time will not be counted.

VOTING PROCESS

Nominees are listed alphabetically on the ballot by surname in the manner prescribed by the Texas Property Tax Code.

According to voting entitlement calculations made pursuant to Texas Property Tax Code Section 6.03(d), you **Alief ISD** have **30** votes.

Your votes may be cast for one candidate or may be distributed among any of the candidates listed on the Certification of Ballot. See Property Tax Code Section 6.03(c).

Please be certain to write down the number of votes you wish to cast for each candidate(s) for whom you are casting your votes.

Each governing body that casts its votes for one or more of the nominees must formally adopt a resolution naming the person(s) for whom it votes, and the number of votes cast for each candidate. A copy of the adopted resolution must be submitted to the Chief Appraiser **before 5:00 p.m. on December 15, 2025. *The vote must be by resolution.***

The two candidates receiving the most votes will be appointed to the board of directors for 4-year terms respectively, beginning January 1, 2026. A tie vote will be resolved by a method of chance chosen by the Chief Appraiser.

To assist you in the election procedure, I have enclosed a Certification of Ballot and a suggested form of a resolution you can use for casting your vote for the candidate representing your taxing unit.

SPECIAL DEADLINE - LARGE VOTING BLOCK TAXING UNITS

It is important to note that a very specific voting time limit applies to some governing bodies of taxing units because they are each entitled to cast at least 5% (95) of the total votes (1,888).

The following provision applies to Harris County, Houston Independent School District, the City of Houston and Cypress-Fairbanks ISD:

Specifically, Section 6.03(k-1) states, “[T]he governing body of each taxing unit entitled to cast at least five percent of the total votes must determine its vote by resolution adopted at the first or second open meeting of the governing body that is held after the date the Chief Appraiser delivers the ballot to the presiding officer of the governing body. ***The governing body must submit its vote to the Chief Appraiser not later than the third day following the date the resolution is adopted.***

COUNTING VOTES

The Chief Appraiser will count the votes as required under the provisions contained in the Texas Property Tax Code. The Chief Appraiser will then declare the results and notify the winners, the nominees, and the presiding officers of each taxing unit before December 31, 2025.

In counting the votes, the Tax Code requires the Chief Appraiser to separate the ballots returned by the Conservation and Reclamation Districts. Pursuant to Section 6.03(k), the candidate who receives the most votes of the Conservation and Reclamation Districts is considered to have received all the votes cast by the Conservation and Reclamation Districts. The other candidates receiving votes from the Conservation and Reclamation Districts who did not receive the most votes cast are considered to have received no votes from the Conservation and Reclamation Districts.

Votes returned by taxing units other than Conservation and Reclamation Districts will be counted for the individual for whom the vote was cast as reflected on the ballot received by the Chief Appraiser.

Resolutions and the Certification of Ballot must be delivered *to arrive before 5:00 p.m. on December 15, 2025.* Ballots and resolutions received after this date and time will not be counted.

You may send your ballot and resolution to the Chief Appraiser by:

- **Regular Mail:**

Roland Altinger, Chief Appraiser
P.O. Box 920975
Houston, Texas 77292-0975

Mark the envelope: "Ballot for Board of Directors."

- **Hand:**

Roland Altinger, Chief Appraiser
13013 Northwest Freeway
Houston, Texas 77040

Mark the envelope: "Ballot for Board of Directors."

- **By Email:**

cguerra@hcad.org

If you have questions about the board selection process, please consult with your attorneys.

Sincerely,



Roland Altinger, RPA
Chief Appraiser

Attachments

cc: HCAD Board Members

RESOLUTION NO. _____

A RESOLUTION OF THE GOVERNING BODY OF
Alief ISD

CASTING ITS VOTE TO APPOINT DIRECTORS TO
THE HARRIS CENTRAL APPRAISAL DISTRICT'S BOARD OF DIRECTORS

WHEREAS, the Chief Appraiser of the Harris Central Appraisal District has delivered to the presiding officer of this governing body the names of those persons duly nominated to be named a candidate to be appointed to serve on the board of directors of the Harris Central Appraisal District; and

WHEREAS, Alief ISD deems it appropriate and in the public interest to cast its vote for the candidate(s) of its choice to be appointed to serve on the board of directors of the Harris Central Appraisal District's Board of Directors; now, therefore

BE IT RESOLVED BY HARRIS COUNTY:

Section 1. That the facts and recitations set forth in the preamble of this resolution be, and they are hereby adopted, ratified, and confirmed.

Section 2. That Alief ISD does hereby cast its vote, by casting **30** votes for the person(s) indicated on the enclosed Certificate of Ballot to be appointed to serve on the board of directors of the Harris Central Appraisal District, for a four-year term beginning January 1, 2026.

Section 3. That the presiding officer be, and he or she is hereby, authorized and directed to deliver or cause to be delivered an executed or certified copy of this resolution to the Chief Appraiser of the Harris Central Appraisal District no later than 5:00 on December 15, 2025, **unless otherwise required to be delivered earlier pursuant to the provisions contained in Section 6.03 (k-1).**

PASSED AND APPROVED this _____ day of _____, 2025.

Presiding Officer

ATTEST

Witness

CERTIFICATION OF BALLOT - Alief ISD

CASTING ITS VOTE TO APPOINT DIRECTORS
TO THE HARRIS CENTRAL APPRAISAL DISTRICT’S BOARD OF DIRECTORS

I, _____, certify that on the _____ day of _____, 2025, the governing body of Alief ISD did by resolution cast its **30** votes as indicated below on this Certification of Ballot for the person(s) listed below to be appointed to the Harris Central Appraisal District’s Board of Directors. There will be **two directors** appointed to the board through this voting process involving all taxing units eligible to vote.

You may cast your votes for one or more candidates or distribute them amongst the candidates listed below for any number of directorships. (Section 6.03 (c)).

You are not required to cast any or all of your votes for the candidate that you nominated.

(PLEASE PLACE an “X” NEXT TO THE CANDIDATE(S) OF YOUR CHOICE AND LIST THE NUMBER OF VOTES YOU ARE CASTING FOR THE CANDIDATE(S))

NAME	MARK WITH “X”	NUMBER OF VOTES <u>30</u> (No. of Votes)
Martina Lemond Dixon	_____	_____
Bill Frazer	_____	_____
Jason Morris	_____	_____
Melissa Noriega	_____	_____
Ann Williams	_____	_____

I further certify that a true and correct copy of the resolution casting such ballot is attached hereto.

WITNESS MY HAND this _____ day of _____, 2025.

Presiding Officer

ATTEST

Witness

JUR NO.	TAXING UNIT	2024 ADJ. LEVY	2025 ALLOCATION RATIO	X 1,000	Round to nearest whole #	Number of Votes	County	HISD	Other School Districts	COH	Other Cities	Conservation and Reclamation Districts	Comm Coll
	Total	\$13,224,201,589				1,988	384	296	658	252	62	136	100
1 001	HOUSTON ISD	\$1,958,737,433	0.14811763265	148.11763	148	296		296					
2 002	DEER PARK ISD	\$147,922,855	0.01118576831	11.18577	11	22			22				
3 003	WALLER ISD	\$50,959,211	0.0038348111	3.85348	4	8			8				
4 004	CYPRESS-FAIRBANKS ISD	\$788,611,754	0.05963397856	59.63398	60	120			120				
5 005	CROSBY ISD	\$38,027,266	0.00287558124	2.87558	3	6			6				
6 006	CHANNELVIEW ISD	\$60,273,142	0.0045579062	4.55779	5	10			10				
7 007	NEW CANEY ISD	\$943,881	0.00007137527	0.07138	0	0			0				
8 008	ALIEF ISD	\$200,335,058	0.01514912312	15.14912	15	30			30				
9 009	ALDINE ISD	\$315,898,441	0.02388790271	23.88790	24	48			48				
10 011	LAGO BELLO MUD 1A	\$469,974	0.00003553893	0.03554	0	0						0	
11 013	HC MUD 491	\$1,054,451	0.00007973646	0.07974	0	0						0	
12 014	HC MUD 493	\$1,023,460	0.00007739295	0.07739	0	0						0	
13 015	GALENA PARK ISD	\$136,749,536	0.01034085386	10.34085	10	20			20				
14 016	GOOSE CREEK CISD	\$146,060,527	0.011044694105	11.04494	11	22			22				
15 017	KLEIN ISD	\$294,388,012	0.02226130705	22.26131	22	44			44				
16 018	HUMBLE ISD	\$253,525,063	0.01917129449	19.17129	19	38			38				
17 019	KATY ISD	\$377,044,516	0.02851170360	28.51170	29	58			58				
18 020	LA PORTE ISD	\$144,603,123	0.01093473372	10.93473	11	22			22				
19 021	PASADENA ISD	\$241,812,403	0.01828559565	18.28560	18	36			36				
20 022	SE REGIONAL MGMT DIST DA 1	\$81,121	0.00000613428	0.00613	0	0						0	
21 023	SHELDON ISD	\$94,485,140	0.00714486537	7.14487	7	14			14				
22 024	SPRING ISD	\$213,772,572	0.01616525357	16.16525	16	32			32				
23 025	SPRING BRANCH ISD	\$427,982,252	0.03236356079	32.36356	32	64			64				
24 026	TOMBALL ISD	\$166,615,070	0.01259925364	12.59925	13	26			26				
25 027	CLEAR CREEK ISD	\$193,820,786	0.01465652083	14.65652	15	30			30				
26 028	DAYTON ISD	\$266,516	0.00002015366	0.02015	0	0			0				
27 029	PEARLAND ISD	\$2,510,365	0.00018983112	0.18983	0	0			0				
28 030	HUFFMAN ISD	\$20,436,154	0.00154536014	1.54536	2	4			4				
29 031	STAFFORD MSD	\$105,747	0.00000799648	0.00800	0	0			0				
30 040	HARRIS COUNTY	\$2,536,806,317	0.19183058425	191.83058	192	384		384					48
31 041	HARRIS CO FLOOD CNTRL	\$315,779,571	0.02387891389	23.87891	24	48							
32 042	PORT OF HOUSTON AUTHY	\$39,653,043	0.00299852076	2.99852	3	6							6
33 044	HARRIS CO EDUC DEPT	\$31,609,833	0.00239030181	2.39030	2	4			4				
34 045	LONE STAR COLLEGE SYS	\$240,171,328	0.01816149931	18.16150	18	36			36				36
35 046	LEE JR COLLEGE DIST	\$28,201,089	0.00213253623	2.13254	2	4			4				4
36 047	SAN JACINTO COM COL D	\$132,269,548	0.01000208195	10.00208	10	20			20				20
37 048	HOU COMMUNITY COLLEGE	\$259,988,519	0.01966005413	19.66005	20	40			40				40
38 050	HC MUD 165 DA 2	\$4,129,838	0.00031229394	0.31229	0	0							0
39 051	CITY OF BAYTOWN	\$42,940,962	0.00324714968	3.24715	3	6			6				6
40 052	CITY OF BELLAIRE	\$25,089,261	0.00189722312	1.89722	2	4			4				4
41 053	BUNKER HILL VILLAGE	\$7,383,251	0.00055831355	0.55831	1	2			2				2
42 054	CITY OF DEER PARK	\$31,012,132	0.00234510430	2.34510	2	4			4				4
43 055	HEDWIG VILLAGE	\$4,792,786	0.00036242536	0.36243	0	0			0				0
44 056	CITY OF EL LAGO	\$1,590,574	0.00012027751	0.12028	0	0			0				0
45 057	CITY OF GALENA PARK	\$9,209,967	0.00069644787	0.69645	1	2			2				2
46 058	CITY OF FRIENDSWOOD	\$4,676,870	0.00035365991	0.35366	0	0			0				0
47 059	CITY OF PEARLAND	\$11,888,393	0.00089898758	0.89899	1	2			2				2
48 060	HILSHIRE VILLAGE	\$1,823,501	0.00013789120	0.13789	0	0			0				0
49 061	CITY OF HOUSTON	\$1,662,324,400	0.12570319568	125.70320	126	252			252				252
50 062	CITY OF HUMBLE	\$7,474,212	0.00056519193	0.56519	1	2			2				2

JUR NO.	TAXING UNIT	2024 ADJ. LEVY	2025 ALLOCATION RATIO	X 1,000	Round to nearest whole #	Number of Votes	County	HSD	Other School Districts	COH	Other Cities	Conservation and Reclamation Districts	Comm Coll
	Total	\$13,224,201,589				1,888	384	296	658	252	62	136	100
51	CITY OF KATY	\$6,162,501	0.00046600174	0.46600	0	0					0		
52	MISSOURI CITY	\$3,884,831	0.00029376677	0.29377	0	0					0		
53	HUNTERS CREEK VILLAGE	\$7,558,562	0.00057157039	0.57157	1	2					2		
54	CITY OF JACINTO CITY	\$4,277,788	0.00032348176	0.32348	0	0					0		
55	CITY OF LEAGUE CITY	\$818,172	0.00006186929	0.06187	0	0					0		
56	JERSEY VILLAGE	\$10,598,104	0.00080141731	0.80142	1	2					2		
57	CITY OF LAPORTE	\$39,949,971	0.00302097414	3.02097	3	6					6		
58	CITY OF MORGANS POINT	\$5,083,386	0.00038440022	0.38440	0	0					0		
59	CITY OF NASSAU BAY	\$5,670,243	0.00042877772	0.42878	0	0					0		
60	CITY OF PASADENA	\$73,451,816	0.00555434788	5.55435	6	12					12		
61	PINEY POINT VILLAGE	\$8,002,898	0.00060517060	0.60517	1	2					2		
62	CITY OF SEABROOK	\$8,823,987	0.00066726047	0.66726	1	2					2		
63	CITY OF SHOREACRES	\$1,393,287	0.00010535887	0.10536	0	0					0		
64	CITY OF SOUTH HOUSTON	\$7,092,202	0.00053630474	0.53630	1	2					2		
65	CITY OF SOUTHSIDE PL	\$3,825,861	0.00028930752	0.28931	0	0					0		
66	CITY OF SPRING VALLEY	\$6,843,706	0.00051751374	0.51751	1	2					2		
67	TAYLOR LAKE VILLAGE	\$1,595,733	0.00012066763	0.12067	0	0					0		
68	CITY OF TOMBALL	\$12,281,544	0.00092871724	0.92872	1	2					2		
69	CITY OF WEBSTER	\$11,618,408	0.00087857160	0.87857	1	2					2		
70	WEST UNIVERSITY PLACE	\$20,439,852	0.00154563978	1.54564	2	4					4		
71	CITY OF WALLER	\$1,323,709	0.00010009746	0.10010	0	0					0		
72	HC MUD 560	\$76,812	0.00000580844	0.00581	0	0					0		
73	HC MUD 575	\$1,401,055	0.00010594628	0.10595	0	0					0		
74	HC MUD 477	\$315,358	0.00002384704	0.02385	0	0					0		
75	HC MUD 82 (DEFINED AREA 1)	\$1,023,720	0.00007741261	0.07741	0	0					0		
76	HC MUD 421	\$4,461,827	0.00033739859	0.33740	0	0					0		
77	ADDICKS UD	\$3,057,106	0.00023117509	0.23118	0	0					0		
78	HC MUD 264	\$1,378,642	0.00010425144	0.10425	0	0					0		
79	HC MUD 502	\$8,741,487	0.00066102191	0.66102	1	2					2		
80	HC MUD 255	\$581,395	0.00004396447	0.04396	0	0					0		
81	BAKER ROAD MUD	\$967,035	0.00007312615	0.07313	0	0					0		
82	BAMMEL UD	\$1,433,312	0.00010838552	0.10839	0	0					0		
83	BARKER-CYPRESS MUD	\$3,913,880	0.00029596343	0.29596	0	0					0		
84	HC MUD 499	\$1,611,862	0.00012188728	0.12189	0	0					0		
85	BEECHNUT MUD	\$553,103	0.00004182506	0.04183	0	0					0		
86	BILMA PUD	\$3,028,708	0.00022902766	0.22903	0	0					0		
87	BISSONNET MUD	\$3,008,300	0.00022748443	0.22748	0	0					0		
88	BRIDGESTONE MUD	\$11,654,826	0.00088132549	0.88133	1	2					2		
89	BAYBROOK MUD 1	\$7,046,608	0.00053285697	0.53286	1	2					2		
90	THE WOODLANDS TOWNSHIP	\$7,688,759	0.00058141574	0.58142	1	2					2		
91	HC MUD 250	\$929,748	0.00007030655	0.07031	0	0					0		
92	HC MUD 276	\$2,220,201	0.00016788923	0.16789	0	0					0		
93	CNP UD	\$2,760,370	0.00020873623	0.20874	0	0					0		
94	CASTLEWOOD MUD	\$1,495,144	0.00011306119	0.11306	0	0					0		
95	CEDAR BAYOU PARK UD	\$36,490	0.00000275933	0.00276	0	0					0		
96	CHARTERWOOD MUD	\$1,844,179	0.00013945485	0.13945	0	0					0		
97	CHELIFORD CITY MUD	\$881,417	0.00006665181	0.06665	0	0					0		
98	CHELIFORD ONE MUD	\$1,611,418	0.00012185371	0.12185	0	0					0		
99	CHIMNEY HILL MUD	\$3,426,556	0.00025911250	0.25911	0	0					0		
100	CIMARRON MUD	\$4,295,338	0.00032480887	0.32481	0	0					0		

JUR NO.	TAXING UNIT	2024 ADJ. LEVY	2025 ALLOCATION RATIO	X 1,000	Round to nearest whole #	Number of Votes	County	HSD	Other School Districts	COH	Other Cities	Conservation and Reclamation Districts	Comm Coll
	TOTAL	\$13,224,201,589				1,888	384	296	658	252	62	136	100
101	CLAY ROAD MUD	\$1,795,800	0.00013579648	0.13580	0	0							
102	CLEAR LAKE CITY WA	\$19,754,043	0.00149377963	1.49378	1	2							
103	CORNERSTONES MUD	\$1,230,831	0.00009307413	0.09307	0	0							
104	CROSSBY MUD	\$1,633,314	0.00012350946	0.12351	0	0							
105	CY-CHAMP PUD	\$3,165,825	0.00023939631	0.23940	0	0							
106	CYPRESS CREEK UD	\$1,098,949	0.00008310135	0.08310	0	0							
107	CYPRESS FOREST PUD	\$2,334,712	0.00017654843	0.17655	0	0							
108	CYPRESS HILL MUD 1	\$6,992,299	0.00052875018	0.52875	1	2							
109	CYPRESS KLEIN UD	\$385,673	0.00002916418	0.02916	0	0							
110	CYPRESSWOOD UD	\$905,163	0.00006844746	0.06845	0	0							
111	CAMFIELD MUD	\$135,489	0.00001024453	0.01025	0	0							
112	LOWER KIRBY PEARLAND MGMT DIST	\$3,637,184	0.00027503997	0.27504	0	0							
113	HC MUD 278	\$5,788,235	0.00043770015	0.43770	0	0							
114	HC MUD 290	\$6,587,246	0.00049812051	0.49812	0	0							
115	MEADOWHILL REGNL MUD	\$5,971,101	0.00045152828	0.45153	0	0							
116	DOWDELL PUD	\$8,275,007	0.00062574719	0.62575	1	2							
117	EL DORADO UD	\$934,416	0.00007065954	0.07066	0	0							
118	EMERALD FOREST UD	\$4,850,299	0.00036677443	0.36677	0	0							
119	ENCANTO REAL UD	\$3,529,631	0.00026690693	0.26691	0	0							
120	HC MUD 286	\$379,985	0.00002873406	0.02873	0	0							
121	FALLBROOK UD	\$910,117	0.00006882208	0.06882	0	0							
122	FAULKEY-GULLY MUD	\$3,128,300	0.00023655870	0.23656	0	0							
123	FOREST HILLS MUD	\$1,970,005	0.00014896967	0.14897	0	0							
124	FOUNTAINHEAD MUD	\$1,832,776	0.00013859256	0.13859	0	0							
125	FRY ROAD MUD	\$1,230,679	0.00009306263	0.09306	0	0							
126	HC MUD 415	\$564,047	0.00004265263	0.04265	0	0							
127	HC ID 18	\$16,695,943	0.00126252938	1.26253	1	2							
128	HC MUD 304	\$3,394,129	0.00025666041	0.25666	0	0							
129	HC MUD 275	\$734,324	0.00005552880	0.05553	0	0							
130	GRANT ROAD PUD	\$2,675,412	0.00020231180	0.20231	0	0							
131	GREENWOOD UD	\$3,525,322	0.00026658108	0.26658	0	0							
132	GREEN TRAILS MUD	\$978,566	0.00007399812	0.07400	0	0							
133	GREENS PARKWAY MUD	\$2,847,584	0.00021533126	0.21533	0	0							
134	HC MUD 287	\$8,564,966	0.00064767358	0.64767	1	2							
135	HC MUD 489	\$17,496,407	0.00132305961	1.32306	1	2							
136	HC MUD 284	\$2,414,743	0.00018260029	0.18260	0	0							
137	HC MUD 285	\$5,980,057	0.00045220552	0.45221	0	0							
138	HC MUD 273	\$349,948	0.00002646269	0.02646	0	0							
139	HC MUD 401	\$3,957,735	0.00029927969	0.29928	0	0							
140	HC MUD 321	\$6,403,572	0.00048423128	0.48423	0	0							
141	HC FWSD 6	\$1,610,615	0.00012179299	0.12179	0	0							
142	HC MUD 282	\$2,626,775	0.00019863392	0.19863	0	0							
143	HC MUD 316	\$717,504	0.00005425689	0.05426	0	0							
144	HC MUD 322	\$1,721,323	0.00013016461	0.13016	0	0							
145	HC MUD 342	\$1,751,700	0.00013246168	0.13246	0	0							
146	HC MUD 344	\$3,118,688	0.00023583186	0.23583	0	0							
147	HC MUD 345	\$1,176,429	0.00008896030	0.08896	0	0							
148	HC MUD 346	\$162,283	0.00001227167	0.01227	0	0							
149	HC FWSD 27	\$751,335	0.00005681515	0.05682	0	0							
150	HC MUD 404	\$1,265,699	0.00009571081	0.09571	0	0							

JUR NO.	TAXING UNIT	2024 ADJ. LEVY	2025 ALLOCATION RATIO	X 1,000	Round to nearest whole #	Number of Votes	County	HISD	Other School Districts	COH	Other Cities	Conservation and Reclamation Districts	Comm Coll
	TOTAL	\$13,224,201,589				1,888	384	296	658	252	62	136	100
151	229 HC MUD 412	\$3,045,032	0.00023026207	0.23026	0	0						0	
152	230 HC MUD 407	\$469,586	0.00003550959	0.03551	0	0						0	
153	231 HC MUD 405	\$594,474	0.00004495349	0.04495	0	0						0	
154	232 HC MUD 433	\$8,433,075	0.00063770012	0.63770	1	2						2	
155	234 HC MUD 451	\$1,288,717	0.00009745140	0.09745	0	0						0	
156	235 HC MUD 459	\$1,349,115	0.00010201864	0.10202	0	0						0	
157	236 HC MUD 416	\$2,631,640	0.00019900181	0.19900	0	0						0	
158	237 HC MUD 434	\$4,498,533	0.00034017426	0.34017	0	0						0	
159	238 HC MUD 439	\$894,211	0.00006761928	0.06762	0	0						0	
160	241 HC MUD 460	\$4,536,928	0.00034307765	0.34308	0	0						0	
161	242 HC MUD 450	\$2,028,419	0.00015338688	0.15339	0	0						0	
162	243 HC MUD 480	\$3,424,726	0.00025897412	0.25897	0	0						0	
163	246 H C MUD 432	\$6,802,341	0.00051438576	0.51439	1	2						2	
164	247 HC FWSUD 47	\$1,525,637	0.00011536704	0.11537	0	0						0	
165	248 HC MUD 481	\$2,595,786	0.00019629056	0.19629	0	0						0	
166	249 HC MUD 406	\$7,923,004	0.00059912910	0.59913	1	2						2	
167	251 HC FWSUD 51	\$1,173,789	0.00008876067	0.08876	0	0						0	
168	252 CHAMPIONS MUD	\$1,570,810	0.00011878297	0.11878	0	0						0	
169	253 BRAZORIA COUNTY MUD 18	\$680,868	0.00005148651	0.05149	0	0						0	
170	254 KINGS MANOR MUD	\$549,820	0.00004157680	0.04158	0	0						0	
171	255 H C MUD 501	\$6,502,007	0.00049167482	0.49167	0	0						0	
172	256 HARRIS BRAZORIA CO MUD 509	\$3,378,662	0.00025549081	0.25549	0	0						0	
173	257 H C MUD 500	\$1,704,577	0.00012889829	0.12890	0	0						0	
174	258 HC FWSUD 58	\$1,242,591	0.00009396340	0.09396	0	0						0	
175	261 HC FWSUD 61	\$4,076,356	0.00030824969	0.30825	0	0						0	
176	264 HC ID 1	\$9,645,490	0.00072938165	0.72938	1	2						2	
177	276 HC MUD 396	\$2,168,070	0.00016394714	0.16395	0	0						0	
178	301 HC MUD 1	\$8,741,850	0.00066104936	0.66105	1	2						2	
179	305 HC MUD 5	\$2,735,713	0.00020687170	0.20687	0	0						0	
180	306 HC MUD 6	\$1,095,411	0.00008283381	0.08283	0	0						0	
181	308 HC MUD 8	\$819,162	0.00006194416	0.06194	0	0						0	
182	311 HC MUD 11	\$2,012,936	0.0001521607	0.15222	0	0						0	
183	313 CLEAR BROOK CITY MUD	\$7,742,303	0.00058546468	0.58546	1	2						2	
184	316 HC MUD 16	\$1,433,795	0.00010842205	0.10842	0	0						0	
185	318 HC MUD 18	\$1,392,241	0.00010527978	0.10528	0	0						0	
186	319 HC MUD 494	\$2,947,468	0.00022288438	0.22288	0	0						0	
187	321 HC MUD 461	\$4,103,341	0.00031029026	0.31029	0	0						0	
188	323 HC MUD 23	\$1,113,360	0.00008419109	0.08419	0	0						0	
189	324 HC MUD 24	\$4,595,630	0.00034751663	0.34752	0	0						0	
190	325 HC MUD 25	\$706,854	0.00005345154	0.05345	0	0						0	
191	326 HC MUD 26	\$8,060,202	0.00060950387	0.60950	1	2						2	
192	327 HARRIS - WALLER COUNTIES MUD 2	\$470,152	0.00003555239	0.03555	0	0						0	
193	331 HC MUD 529	\$1,196,367	0.00009046799	0.09047	0	0						0	
194	332 HC MUD 449	\$8,557,125	0.00064708065	0.64708	1	2						2	
195	333 HC MUD 33	\$1,990,267	0.00015050186	0.15050	0	0						0	
196	334 HC WCID 159	\$5,954,656	0.00045028473	0.45028	0	0						0	
197	336 HC MUD 36	\$1,409,395	0.00010657694	0.10658	0	0						0	
198	337 HC MUD 504	\$9,222,204	0.00069737322	0.69737	1	2						2	
199	338 HC ID 12	\$256,728	0.00001941350	0.01941	0	0						0	
200	339 HC MUD 530	\$4,166,543	0.00031506953	0.31507	0	0						0	

JUR NO.	TAXING UNIT	2024 ADJ. LEVY	2025 ALLOCATION RATIO	X 1,000	Round to nearest whole #	Number of Votes	County	HSD	Other School Districts	COH	Other Cities	Conservation and Reclamation Districts	Comm Coll
	Total	\$13,224,201,589				1,888	384	296	658	252	62	136	100
201	HC MUD 531	\$3,520,174	0.00026619180	0.26619	0	0						0	0
202	PEARLAND MUNICIPAL MGMT 2	\$18,057	0.00000136545	0.00137	0	0						0	0
203	HC MUD 422	\$3,393,626	0.00025662237	0.25662	0	0						0	0
204	HC MUD 43	\$2,597,563	0.00019642494	0.19642	0	0						0	0
205	HC MUD 44	\$671,778	0.00005079913	0.05080	0	0						0	0
206	HC ID 18 (DA 1)	\$4,022,362	0.00030416672	0.30417	0	0						0	0
207	HC MUD 46	\$1,137,482	0.00008601517	0.08602	0	0						0	0
208	NORTHAMPTON MUD (DA)	\$1,310,209	0.00009907661	0.09908	0	0						0	0
209	HC MUD 48	\$241,411	0.00001825524	0.01826	0	0						0	0
210	HC MUD 49	\$7,312,958	0.00055299807	0.55300	1	2						2	2
211	HC MUD 50	\$2,440,150	0.00018452154	0.18452	0	0						0	0
212	HC WCID 161	\$3,683,336	0.00027852993	0.27853	0	0						0	0
213	HC MUD 53	\$3,179,927	0.00024046268	0.24046	0	0						0	0
214	HARRIS - WALLER COUNTIES MUD 3	\$121	0.00000000915	0.00001	0	0						0	0
215	HC MUD 55	\$5,756,085	0.00043526900	0.43527	0	0						0	0
216	HC MUD 495	\$10,442,609	0.00078965894	0.78966	1	2						2	2
217	INTERCONTINENTAL MUD	\$964,078	0.00007290255	0.07290	0	0						0	0
218	HC MUD 58	\$674,151	0.00005097858	0.05098	0	0						0	0
219	HC MUD 537	\$1,836,004	0.00013883666	0.13884	0	0						0	0
220	HC MUD 319	\$8,214,686	0.00062118578	0.62119	1	2						2	2
221	HC MUD 61	\$2,603,958	0.00019690852	0.19691	0	0						0	0
222	HC MUD 62	\$1,953,798	0.00014774412	0.14774	0	0						0	0
223	HC MUD 063	\$471,115	0.00003562521	0.03563	0	0						0	0
224	HC MUD 64	\$2,392,177	0.00018089387	0.18089	0	0						0	0
225	HC MUD 65	\$2,864,176	0.00021658593	0.21659	0	0						0	0
226	GENERATION PARK MGMT DIST	\$19,115,190	0.00144547025	1.44547	1	2						2	2
227	HC ID 15	\$1,810,555	0.00013691224	0.13691	0	0						0	0
228	HC MUD 69	\$963,371	0.00007284909	0.07285	0	0						0	0
229	HC MUD 70	\$2,637,464	0.00019944221	0.19944	0	0						0	0
230	HC MUD 71	\$9,550,496	0.00072219831	0.72220	1	2						2	2
231	HC MUD 438	\$1,295,216	0.00009794285	0.09794	0	0						0	0
232	HC MUD 213A	\$5,193,825	0.00039275150	0.39275	0	0						0	0
233	HC MUD 213B	\$868,905	0.00006570567	0.06571	0	0						0	0
234	HC MUD 457	\$12,131,384	0.00091736230	0.91736	1	2						2	2
235	HC MUD 458	\$859,448	0.00006499054	0.06499	0	0						0	0
236	HC MUD 381	\$1,083,886	0.00008196230	0.08196	0	0						0	0
237	HC MUD 81	\$2,229,293	0.00016857676	0.16858	0	0						0	0
238	HC MUD 82	\$9,984,727	0.00075503439	0.75503	1	2						2	2
239	HC MUD 383	\$5,186,797	0.00039222005	0.39222	0	0						0	0
240	HC MUD 397	\$2,362,608	0.00017865789	0.17866	0	0						0	0
241	HC MUD 399	\$1,855,527	0.00014031297	0.14031	0	0						0	0
242	HC MUD 86	\$2,202,292	0.00016653497	0.16653	0	0						0	0
243	HC MUD 391	\$7,206,581	0.00054495396	0.54495	1	2						2	2
244	HC MUD 393	\$1,133,841	0.00008573985	0.08574	0	0						0	0
245	HC MUD 400	\$6,893,767	0.00052129930	0.52130	1	2						2	2
246	HC MUD 411	\$823,004	0.00006223468	0.06223	0	0						0	0
247	HC MUD 410	\$2,285,174	0.00017280242	0.17280	0	0						0	0
248	HARRIS-MONTGOMERY CO MUD 386	\$19,605,778	0.00148256799	1.48257	1	2						2	2
249	HC MUD 96	\$2,927,278	0.00022135764	0.22136	0	0						0	0
250	HC MUD 420	\$1,770,080	0.00013385156	0.13385	0	0						0	0

JUR NO.	TAXING UNIT	2024 ADJ. LEVY	2025 ALLOCATION RATIO	X 1,000	Round to nearest whole #	Number of Votes	County	HSD	Other School Districts	COH	Other Cities	Conservation and Reclamation Districts	Comm Coll
	Total	\$13,224,201,589				1,888	384	296	658	252	62	136	100
251	400 HC RID 1	\$439,962	0.00003326946	0.03327	0	0							
252	402 HC MUD 102	\$3,244,781	0.00024536687	0.24537	0	0							
253	404 HC MUD 104	\$1,537,378	0.00011625488	0.11625	0	0							
254	405 HC MUD 105	\$7,669,420	0.00057995335	0.57995	1	2							
255	406 HC MUD 106	\$3,560,491	0.00026924053	0.26924	0	0							
256	408 BAUER LANDING WCID	\$2,306,418	0.00017440887	0.17441	0	0							
257	409 HC MUD 109	\$4,142,472	0.00031324931	0.31325	0	0							
258	410 SE REGIONAL MGMT DIST	\$2,005,757	0.00015167320	0.15167	0	0							
259	411 HC MUD 536	\$8,326,006	0.00062960368	0.62960	1	2						2	
260	412 DOWDELL PUD (DA)	\$495,258	0.00003745088	0.03745	0	0							
261	413 HC MUD 525	\$569,254	0.00004304638	0.04305	0	0							
262	414 HC MUD 542	\$3,425,377	0.00025902335	0.25902	0	0							
263	416 HC MUD 503	\$1,985,891	0.00015017096	0.15017	0	0							
264	417 INTERCONTINENTAL CROSSING MUD	\$1,659,784	0.00012551109	0.12551	0	0							
265	418 HC MUD 118	\$1,880,737	0.00014221932	0.14222	0	0							
266	419 HC MUD 119	\$1,875,940	0.00014185658	0.14186	0	0							
267	420 HC MUD 120	\$2,974,466	0.00022492594	0.22493	0	0							
268	421 THE WOODLANDS ROAD UD 1	\$45,832	0.00000346577	0.00347	0	0							
269	422 HC MUD 122	\$1,068,314	0.00008078476	0.08078	0	0							
270	424 HC ID 13	\$84,574	0.00000639540	0.00640	0	0							
271	425 HC ID 14	\$3,961,361	0.00029955389	0.29955	0	0							
272	427 HC MUD 127	\$2,694,647	0.00020376633	0.20377	0	0							
273	428 ST GEORGE PLACE MGMT DIST	\$504,919	0.00003818144	0.03818	0	0							
274	429 HC ID 23	\$355,313	0.00002686839	0.02687	0	0							
275	430 HC MUD 130	\$2,059,554	0.00015574127	0.15574	0	0							
276	431 HC MUD 552	\$1,854,174	0.00014021066	0.14021	0	0							
277	432 HC MUD 132	\$568,605	0.00004299730	0.04300	0	0							
278	433 HC MUD 423	\$5,456,281	0.00041259814	0.41260	0	0							
279	435 HC MUD 551	\$1,300,598	0.00009834983	0.09835	0	0							
280	436 HC MUD 136	\$532,665	0.00004027956	0.04028	0	0							
281	438 NEWPORT MUD (DA) 1	\$512,649	0.00003876597	0.03877	0	0							
282	441 HC MUD 538	\$2,623,611	0.00019839466	0.19839	0	0							
283	442 HC MUD 473	\$1,351,971	0.00010223460	0.10223	0	0							
284	443 HC FMSD 48	\$55,713	0.00000421296	0.00421	0	0							
285	444 HC MUD 144	\$1,090,776	0.00008248332	0.08248	0	0							
286	447 HC MUD 147	\$919,527	0.00006953365	0.06953	0	0							
287	448 HC MUD 148	\$2,939,865	0.00022230945	0.22231	0	0							
288	449 HC MUD 149	\$1,885,111	0.00014255008	0.14255	0	0							
289	450 HC MUD 150	\$2,251,924	0.00017028809	0.17029	0	0							
290	451 HC MUD 151	\$2,342,139	0.00017711005	0.17711	0	0							
291	452 HC MUD 152	\$1,879,299	0.00014211058	0.14211	0	0							
292	453 HC MUD 153	\$4,528,565	0.00034244525	0.34245	0	0							
293	454 HC MUD 154	\$3,877,545	0.00029321581	0.29322	0	0							
294	455 HC MUD 155	\$1,499,191	0.00011336722	0.11337	0	0							
295	456 HC MUD 156	\$2,077,501	0.00015709841	0.15710	0	0							
296	457 HC MUD 157	\$5,715,128	0.00043217188	0.43217	0	0							
297	458 HC MUD 158	\$2,190,181	0.00016561915	0.16562	0	0							
298	460 HC MUD 518	\$828,630	0.00006266012	0.06266	0	0							
299	462 HC MUD 162	\$1,061,292	0.00008025377	0.08025	0	0							
300	463 HC MUD 163	\$734,893	0.00005557182	0.05557	0	0							

JUR NO.	TAXING UNIT	2024 ADJ. LEVY	2025 ALLOCATION RATIO	X 1,000	Round to nearest whole #	Number of Votes	County	HSD	Other School Districts	COH	Other Cities	Conservation and Reclamation Districts	Comm Coll
Total		\$13,224,201,589				1,888	384	296	658	252	62	136	100
301	465 HC MUD 165	\$29,704,932	0.000224625523	2.24626	2	4						4	
302	466 HC MUD 166	\$2,263,163	0.000017113797	0.17114	0	0						0	
303	467 HC MUD 167	\$10,305,846	0.000077931707	0.77932	1	2						2	
304	468 HC MUD 168	\$2,831,833	0.000021414019	0.21414	0	0						0	
305	470 HC MUD 170	\$684,919	0.000005179284	0.05179	0	0						0	
306	471 HC MUD 171	\$999,589	0.000007558785	0.07559	0	0						0	
307	472 HC MUD 172	\$3,065,676	0.000023182314	0.23182	0	0						0	
308	473 HC MUD 173	\$1,914,990	0.000014480950	0.14481	0	0						0	
309	474 HC MUD 565	\$2,435,145	0.000018414306	0.18414	0	0						0	
310	476 HC MUD 561	\$2,069,950	0.000015652741	0.15653	0	0						0	
311	478 HC MUD 558	\$5,583,423	0.000042221248	0.42221	0	0						0	
312	479 HC MUD 179	\$597,001	0.000004514458	0.04514	0	0						0	
313	480 HC MUD 180	\$3,246,142	0.000024546979	0.24547	0	0						0	
314	482 HC MUD 182	\$565,793	0.000004278466	0.04278	0	0						0	
315	483 HC MUD 183	\$1,638,202	0.000012387909	0.12388	0	0						0	
316	484 HC MUD 382	\$1,108,465	0.0000038382094	0.08382	0	0						0	
317	485 HC MUD 185	\$556,598	0.000004208935	0.04209	0	0						0	
318	486 HC MUD 186	\$780,939	0.000005905377	0.05905	0	0						0	
319	487 HC MUD 465	\$3,093,624	0.000023393654	0.23394	0	0						0	
320	488 HC MUD 188	\$2,127,454	0.000016087580	0.16088	0	0						0	
321	489 HC MUD 189	\$2,234,625	0.000016897996	0.16898	0	0						0	
322	490 HC MUD 390	\$5,326,953	0.000040281850	0.40282	0	0						0	
323	491 HC MUD 191	\$1,005,921	0.000007606667	0.07607	0	0						0	
324	493 HC MUD 389	\$1,830,734	0.000013843815	0.13844	0	0						0	
325	496 HC MUD 196	\$3,993,727	0.000030200137	0.30200	0	0						0	
326	498 HC MUD 418	\$140,764	0.000001064442	0.01064	0	0						0	
327	500 HC MUD 200	\$3,172,263	0.000023988314	0.23988	0	0						0	
328	501 HC MUD 374	\$3,904,733	0.000029527174	0.29527	0	0						0	
329	502 HC MUD 202	\$2,554,645	0.000019317953	0.19318	0	0						0	
330	504 HC MUD 371	\$3,082,217	0.000023307396	0.23307	0	0						0	
331	505 HC MUD 205	\$652,400	0.000004933379	0.04933	0	0						0	
332	506 HC MUD 419	\$13,744,421	0.00103933844	1.03934	1	2						2	
333	507 HC MUD 468	\$3,862,667	0.000029209075	0.29209	0	0						0	
334	508 HC MUD 208	\$1,294,270	0.000009787132	0.09787	0	0						0	
335	509 HC MUD 372	\$985,468	0.000007452004	0.07452	0	0						0	
336	510 HC MUD 373	\$404,794	0.000003061009	0.03061	0	0						0	
337	511 HC MUD 211	\$367,602	0.000002779767	0.02780	0	0						0	
338	514 HC MUD 220	\$1,605,418	0.000012139999	0.12140	0	0						0	
339	515 HC MUD 215	\$364,302	0.00000754813	0.07555	0	0						0	
340	516 HC MUD 216	\$1,757,749	0.000013291910	0.13292	0	0						0	
341	517 HC MUD 217	\$1,262,314	0.000009545484	0.09545	0	0						0	
342	519 HC MUD 341	\$1,379,949	0.000010435027	0.10435	0	0						0	
343	520 HC MUD 370	\$2,815,126	0.000021287682	0.21288	0	0						0	
344	521 HC MUD 221	\$1,572,302	0.000011889580	0.11890	0	0						0	
345	522 HC MUD 222	\$1,361,994	0.000010299253	0.10299	0	0						0	
346	524 HC MUD 354	\$2,273,725	0.000017193666	0.17194	0	0						0	
347	525 HC MUD 355	\$431,288	0.000003261354	0.03261	0	0						0	
348	526 HC MUD 367	\$3,325,254	0.000025145216	0.25145	0	0						0	
349	527 HC MUD 359	\$355,789	0.000002690438	0.02690	0	0						0	
350	528 HC MUD 358	\$2,829,578	0.000021396967	0.21397	0	0						0	

JUR NO.	TAXING UNIT	2024 ADJ. LEVY	2025 ALLOCATION RATIO	X 1,000	Round to nearest whole #	Number of Votes	County	HISD	Other School Districts	COH	Other Cities	Conservation and Reclamation Districts	Comm Coll
	Total	\$13,224,201,589				1,888	384	296	658	252	62	136	100
351	529 HC MUD 360	\$2,043,162	0.000015450173	0.15450	0	0						0	0
352	530 HC MUD 230	\$2,350,906	0.00017777300	0.17777	0	0						0	0
353	531 HC MUD 231	\$310,465	0.00002347703	0.02348	0	0						0	0
354	532 HC MUD 361	\$2,782,919	0.00021044136	0.21044	0	0						0	0
355	533 HC MUD 233	\$906,544	0.00006855189	0.06855	0	0						0	0
356	534 HC MUD 364	\$2,697,204	0.00020395969	0.20396	0	0						0	0
357	535 HC MUD 365	\$2,553,178	0.00019306859	0.19307	0	0						0	0
358	538 HC MUD 238	\$2,839,275	0.00021470294	0.21470	0	0						0	0
359	539 HC MUD 239	\$2,576,195	0.00019480911	0.19481	0	0						0	0
360	541 HC MUD 257	\$2,020,267	0.00015277043	0.15277	0	0						0	0
361	542 HC MUD 261	\$811,140	0.00006133754	0.06134	0	0						0	0
362	544 HC MUD 280	\$1,707,427	0.00012911381	0.12911	0	0						0	0
363	545 HC MUD 281	\$1,761,064	0.00013316978	0.13317	0	0						0	0
364	548 HC MUD 248	\$3,280,946	0.00024810163	0.24810	0	0						0	0
365	549 HC MUD 249	\$2,744,852	0.00020756278	0.20756	0	0						0	0
366	555 HC MUD 366	\$438,101	0.00003312873	0.03313	0	0						0	0
367	556 HC UD 6	\$2,031,828	0.00015364466	0.15364	0	0						0	0
368	557 HC MUD 165 (DA 1)	\$2,411,081	0.00018232337	0.18232	0	0						0	0
369	559 HC MUD 528	\$229,666	0.00001736710	0.01737	0	0						0	0
370	564 HC UD 14	\$449,656	0.00003400251	0.03400	0	0						0	0
371	565 HC UD 15	\$2,458,389	0.00018590075	0.18590	0	0						0	0
372	566 HC UD 16	\$3,034,775	0.00022948644	0.22949	0	0						0	0
373	567 GROSRY MUD (DA 1)	\$601,049	0.00004545068	0.04545	0	0						0	0
374	568 VILLAGE AT KATY DEV DISTRICT	\$164,642	0.00001245005	0.01245	0	0						0	0
375	600 HC WCID FONDREN ROAD	\$932,138	0.00007048728	0.07049	0	0						0	0
376	601 HC WCID 1	\$1,612,390	0.00012192721	0.12193	0	0						0	0
377	602 HC WCID 21	\$1,768,899	0.00013376225	0.13376	0	0						0	0
378	603 HC WCID 36	\$1,472,909	0.00011137981	0.11138	0	0						0	0
379	604 HC WCID 50	\$2,023,801	0.00015303767	0.15304	0	0						0	0
380	605 HC WCID 70	\$863,830	0.00006532190	0.06532	0	0						0	0
381	606 HC WCID 74	\$1,797,528	0.00013592715	0.13593	0	0						0	0
382	609 HC WCID 84	\$3,308,301	0.00025017019	0.25017	0	0						0	0
383	610 HC WCID 89	\$5,908,883	0.00044682342	0.44682	0	0						0	0
384	611 HC WCID 91	\$515,795	0.00003900387	0.03900	0	0						0	0
385	612 HC WCID 92	\$796,911	0.00006026156	0.06026	0	0						0	0
386	613 HC WCID 96	\$8,106,679	0.00061301841	0.61302	1	2						2	2
387	614 HC WCID 155	\$1,991,945	0.00015062875	0.15063	0	0						0	0
388	615 HC WCID 099	\$257,663	0.00001948420	0.01948	0	0						0	0
389	616 HC WCID 156	\$499,362	0.00003776122	0.03776	0	0						0	0
390	617 HC WCID 157	\$8,029,288	0.00060716618	0.60717	1	2						2	2
391	618 HC ID 25	\$983,559	0.00007437568	0.07438	0	0						0	0
392	622 HC WCID 109	\$1,941,199	0.00014679140	0.14679	0	0						0	0
393	623 HC WCID 110	\$3,970,361	0.00030023446	0.30023	0	0						0	0
394	624 HC WCID 113	\$754,995	0.00005709192	0.05709	0	0						0	0
395	625 HC WCID 114	\$1,376,142	0.00010406239	0.10406	0	0						0	0
396	626 HC WCID 116	\$1,088,507	0.00008231174	0.08231	0	0						0	0
397	627 HC WCID 119	\$3,594,395	0.00027180431	0.27180	0	0						0	0
398	628 HC WCID 132	\$639,424	0.00004835256	0.04835	0	0						0	0
399	629 HC WCID 133	\$2,419,035	0.00018292484	0.18292	0	0						0	0
400	630 HC WCID 136	\$1,410,929	0.00010669294	0.10669	0	0						0	0

JUR NO.	TAXING UNIT	2024 ADJ. LEVY	2025 ALLOCATION RATIO	X 1,000	Round to nearest whole #	Number of Votes	County	HISD	Other School Districts	COH	Other Cities	Conservation and Reclamation Districts	Comm Coll
	Total	\$13,224,201,589				1,888	384	296	658	252	62	136	100
401	HC WCID 145	\$915,366	0.00006921900	0.06922	0	0							
402	HARRIS-FT BEND MUD 1	\$400,666	0.00003029793	0.03030	0	0							
403	HEATHERLOCH MUD	\$1,791,391	0.00013546307	0.13546	0	0							
404	HORSEPEN BAYOU MUD	\$2,554,103	0.00019313854	0.19314	0	0							
405	HUNTERS GLEN MUD	\$4,461,483	0.00033737258	0.33737	0	0							
406	INTERSTATE MUD	\$2,744,961	0.00020757102	0.20757	0	0							
407	INVERNESS FOREST ID	\$1,435,081	0.00010851929	0.10852	0	0							
408	JACKRABBIT ROAD PUD	\$1,239,214	0.00009370804	0.09371	0	0							
409	HARRIS-FT BEND CO MUD 3	\$4,414,439	0.00033381516	0.33382	0	0							
410	FORT BEND CO MUD 30	\$3,409	0.0000025778	0.00026	0	0							
411	681 KINGSBRIDGE MUD	\$119,693	0.0000905106	0.00905	0	0							
412	682 KIRKMOOT MUD	\$795,949	0.00006018881	0.06019	0	0							
413	683 KLEIN PUD	\$1,370,030	0.00010360021	0.10360	0	0							
414	684 KLEINWOOD MUD	\$1,966,810	0.00014872807	0.14873	0	0							
415	687 HC MUD 572	\$754,317	0.00005704065	0.05704	0	0							
416	691 LAKE MUD	\$1,999,591	0.00015120694	0.15121	0	0							
417	692 LAKE FOREST UD	\$994,723	0.00007521989	0.07522	0	0							
418	693 LANGHAM CREEK UD	\$4,521,159	0.00034188521	0.34189	0	0							
419	694 LONGHORN TOWN UD	\$707,759	0.00005351998	0.05352	0	0							
420	695 LOUETTA NORTH PUD	\$1,210,773	0.00009155736	0.09156	0	0							
421	696 LOUETTA ROAD UD	\$419,452	0.00003171851	0.03172	0	0							
422	697 LUCE BAYOU PUD	\$814,321	0.00006157808	0.06158	0	0							
423	699 HC MUD 540	\$2,664,851	0.00020151319	0.20151	0	0							
424	701 MALCOMSON ROAD UD	\$3,117,559	0.00023574648	0.23575	0	0							
425	702 MASON CREEK UD	\$2,796,054	0.00021143462	0.21143	0	0							
426	703 BRAZORIA CO MUD 28	\$832,242	0.00006293325	0.06293	0	0							
427	704 MAYDE CREEK MUD	\$3,009,820	0.00022759937	0.22760	0	0							
428	705 MEMORIAL HILLS UD	\$1,045,307	0.00007904500	0.07904	0	0							
429	706 MEMORIAL MUD	\$2,082,755	0.00015749571	0.15750	0	0							
430	707 MEMORIAL VILLAGES WA	\$1,636,449	0.00012374653	0.12375	0	0							
431	709 MILLS ROAD MUD	\$2,453,300	0.00018551593	0.18552	0	0							
432	710 MISSION BEND MUD 1	\$595,888	0.00004506041	0.04506	0	0							
433	711 MISSION BEND MUD 2	\$3,602,592	0.00027242416	0.27242	0	0							
434	712 MORION ROAD MUD	\$1,223,089	0.00009248868	0.09249	0	0							
435	714 MT HOUSTON ROAD MUD	\$5,137,385	0.00038848357	0.38848	0	0							
436	716 HC MUD 490	\$4,210,292	0.00031837778	0.31838	0	0							
437	717 HC WCID 158	\$3,255,400	0.00024616987	0.24617	0	0							
438	718 NEWPORT MUD	\$6,878,959	0.00052017953	0.52018	1	2							
439	720 E ALDINE MGMT DIST (DA 1)	\$30,459	0.00000230328	0.00230	0	0							
440	721 NORTHAMPTON MUD	\$5,626,101	0.00042543975	0.42544	0	0							
441	722 NORTH BELT UD	\$7,359,720	0.00017843951	0.17844	0	0							
442	724 NE HC MUD 1	\$4,286,497	0.00032414032	0.32414	0	0							
443	725 NORTH FOREST MUD	\$1,017,582	0.00007694846	0.07695	0	0							
444	727 NORTH MISSION GLEN MUD	\$20,859	0.00000157734	0.00158	0	0							
445	728 NORTH PARK PUD	\$827,996	0.00006612117	0.06261	0	0							
446	730 NORTHWEST FRWY MUD	\$1,309,004	0.00009898548	0.09899	0	0							
447	731 N GATE CROSSING MUD 1	\$7,356,716	0.00017821235	0.17821	0	0							
448	732 N GATE CROSSING MUD 2	\$3,142,155	0.00023760641	0.23761	0	0							
449	734 N GATE CROSSING RD UD	\$583,078	0.00004409174	0.04409	0	0							
450	738 HARRIS WALLER CNTS MUD 5	\$1,434,119	0.00010844655	0.10845	0	0							

JUR NO.	TAXING UNIT	2024 ADJ. LEVY	2025 ALLOCATION RATIO	X 1,000	Round to nearest whole #	Number of Votes	County	HSD	Other School Districts	COH	Other Cities	Conservation and Reclamation Districts	Comm Coll
	TOTAL	\$13,224,201,589				1,888	384	296	658	252	62	136	100
451	HC MUD 534	\$5,534,647	0.000041852409	0.41852	0	0						0	
452	HC MUD 559	\$1,440,594	0.00010893618	0.10894	0	0						0	
453	HC MUD 248 DEFINED AREA	\$455,345	0.00003443270	0.03443	0	0						0	
454	NW HC MUD 5	\$53,468,904	0.00177469345	1.77469	2	4						4	
455	NW HC MUD 6	\$1,763,816	0.00013337788	0.13338	0	0						0	
456	NW HC MUD 9	\$1,785,994	0.00013505496	0.13505	0	0						0	
457	NW HC MUD 10	\$5,683,715	0.00042979646	0.42980	0	0						0	
458	NW HC MUD 12	\$5,028,625	0.00038025925	0.38026	0	0						0	
459	NW HC MUD 15	\$2,975,043	0.00022496957	0.22497	0	0						0	
460	NW HC MUD 16	\$2,950,850	0.00022314013	0.22314	0	0						0	
461	NW HC MUD 19	\$5,093,597	0.00038517236	0.38517	0	0						0	
462	NW HC MUD 20	\$674,428	0.00005099953	0.05100	0	0						0	
463	NW HC MUD 21	\$787,595	0.00005955709	0.05956	0	0						0	
464	NW HC MUD 22	\$1,745,125	0.00013196449	0.13196	0	0						0	
465	NW HC MUD 23	\$1,908,213	0.00014429703	0.14430	0	0						0	
466	NW HC MUD 24	\$2,933,635	0.00022183835	0.22184	0	0						0	
467	NW HC MUD 28	\$890,974	0.00006737450	0.06737	0	0						0	
468	NW HC MUD 29	\$595,059	0.00004499773	0.04500	0	0						0	
469	NW HC MUD 30	\$2,756,229	0.00020842309	0.20842	0	0						0	
470	NW HC MUD 32	\$3,292,518	0.00024897669	0.24898	0	0						0	
471	NW HC MUD 36	\$1,663,313	0.00012577795	0.12578	0	0						0	
472	NORTHWEST PARK MUD	\$4,856,812	0.00036726694	0.36727	0	0						0	
473	NORTHWEST GENTRY MUD	\$3,341,464	0.00025267794	0.25268	0	0						0	
474	NORTHWOOD MUD 1	\$802,770	0.00006070461	0.06070	0	0						0	
475	OAKMONT PUD	\$3,582,245	0.00027088554	0.27089	0	0						0	
476	PARKWAY UD	\$3,979,189	0.00030090202	0.30090	0	0						0	
477	PINE BOUGH PUD	\$18,261	0.00000138088	0.00138	0	0						0	
478	PINE FOREST MUD	\$1,137,254	0.00008599793	0.08600	0	0						0	
479	RANKIN ROAD WEST MUD	\$1,926,345	0.00014566815	0.14567	0	0						0	
480	PINE VILLAGE PUD	\$627,160	0.00004742517	0.04743	0	0						0	
481	PONDEROSA FOREST UD	\$514,442	0.00003890155	0.03890	0	0						0	
482	POST WOOD MUD	\$998,808	0.00007552879	0.07553	0	0						0	
483	PRESTONWOOD FOREST UD	\$1,021,898	0.00007727484	0.07727	0	0						0	
484	REID ROAD MUD 1	\$1,760,491	0.00013312645	0.13313	0	0						0	
485	REID ROAD MUD 2	\$2,349,588	0.00017767334	0.17767	0	0						0	
486	RENN ROAD MUD	\$1,466,550	0.00011089894	0.11090	0	0						0	
487	RIEWOOD MUD	\$1,877,891	0.00014200411	0.14200	0	0						0	
488	ROLLING CREEK UD	\$2,983,284	0.00022559275	0.22559	0	0						0	
489	ROLLING FORK PUD	\$1,123,246	0.00008493866	0.08494	0	0						0	
490	ROYALWOOD MUD	\$320,410	0.00002422906	0.02423	0	0						0	
491	RICHIEY ROAD MUD	\$926,986	0.00007009769	0.07010	0	0						0	
492	REMINGTON MUD 1	\$6,210,660	0.00046964348	0.46964	0	0						0	
493	SAGEMEADOW UD	\$2,807,013	0.00021226333	0.21226	0	0						0	
494	SEQUOIA ID	\$420,685	0.00003181175	0.03181	0	0						0	
495	SHASIA PUD	\$1,263,468	0.00009554210	0.09554	0	0						0	
496	SOUTHWEST HC MUD 1	\$513,856	0.00003885724	0.03886	0	0						0	
497	SPANISH COVE PUD	\$184,914	0.00001398300	0.01398	0	0						0	
498	SPENCER ROAD PUD	\$2,298,213	0.00017378841	0.17379	0	0						0	
499	SPRING CRK FOREST PUD	\$1,193,737	0.00009026912	0.09027	0	0						0	
500	SPRING MEADOWS MUD	\$2,820,116	0.00021325416	0.21325	0	0						0	

JUR NO.	TAXING UNIT	2024 ADJ. LEVY	2025 ALLOCATION RATIO	X 1,000	Round to nearest whole #	Number of Votes	County	HISD	Other School Districts	COH	Other Cities	Conservation and Reclamation Districts	Comm Coll
	TOTAL	\$13,224,201,589				1,888	384	296	658	252	62	136	100
501	SPRING WEST MUD	\$3,315,772	0.00025073514	0.25074	0	0						0	
502	SHELDON ROAD MUD	\$2,074,927	0.00015690376	0.15690	0	0						0	
503	TATTOR ROAD MID	\$1,677,091	0.00012681983	0.12682	0	0						0	
504	TERRANOVA WEST MUD	\$1,784,367	0.00013493193	0.13493	0	0						0	
505	HC MUD 368	\$6,725,172	0.00050855032	0.50855	1	2						2	
506	TIMBERLAKE ID	\$920,736	0.00006962507	0.06963	0	0						0	
507	TIMBERLANE UD	\$12,882,034	0.00097412565	0.97413	1	2						2	
508	TRAIL OF THE LAKES MUD	\$4,891,874	0.00036991829	0.36992	0	0						0	
509	HC ID 3	\$5,241,440	0.00039635209	0.39635	0	0						0	
510	WESTADOR MUD	\$555,689	0.00004202061	0.04202	0	0						0	
511	WEST HC MUD 1	\$914,878	0.00018890033	0.18890	0	0						0	
512	WEST HC MUD 2	\$2,498,056	0.00018890033	0.18890	0	0						0	
513	WEST HC MUD 4	\$905,483	0.00006847166	0.06847	0	0						0	
514	WEST HC MUD 5	\$3,116,330	0.00023565355	0.23565	0	0						0	
515	WEST HC MUD 6	\$475,445	0.00003595264	0.03595	0	0						0	
516	WEST HC MUD 7	\$2,049,842	0.00015500686	0.15501	0	0						0	
517	WEST HC MUD 9	\$1,711,368	0.00012941182	0.12941	0	0						0	
518	WEST HC MUD 10	\$2,644,968	0.00020000966	0.20001	0	0						0	
519	WEST HC MUD 11	\$4,158,131	0.00031443343	0.31443	0	0						0	
520	WEST HC MUD 14	\$1,234,237	0.00009333168	0.09333	0	0						0	
521	WEST HC MUD 15	\$1,567,373	0.00011852307	0.11852	0	0						0	
522	WEST HC MUD 016	\$829,552	0.00006272984	0.06273	0	0						0	
523	WEST HC MUD 17	\$1,976,231	0.00014944048	0.14944	0	0						0	
524	WEST HC MUD 21	\$3,960,752	0.00029950784	0.29951	0	0						0	
525	W KEEGANS BAYOU ID	\$228,372	0.00001726925	0.01727	0	0						0	
526	WESTLAKE MUD 1	\$1,335,284	0.00010097275	0.10097	0	0						0	
527	WEST MEMORIAL MUD	\$1,315,680	0.00009949032	0.09949	0	0						0	
528	WESTON MUD	\$3,291,903	0.00024893019	0.24893	0	0						0	
529	WEST PARK MUD	\$3,194,403	0.00024155734	0.24156	0	0						0	
530	WHITE OAK BEND MUD	\$808,885	0.00006116702	0.06117	0	0						0	
531	WINDERN FOREST UD	\$2,193,768	0.00016589039	0.16589	0	0						0	
532	WOODCREEK MUD	\$1,316,774	0.00009957304	0.09957	0	0						0	
533	NORTHPOINTE WCID	\$4,343,590	0.00032845764	0.32846	0	0						0	
534	KATY MGMT DISTRICT 1	\$1,216,009	0.00009195330	0.09195	0	0						0	
535	CINCO MUD 3	\$92,597	0.00000700209	0.00700	0	0						0	
536	CINCO MUD 6	\$441,296	0.00003337033	0.03337	0	0						0	
537	CINCO MUD 9	\$726,850	0.00005496362	0.05496	0	0						0	
538	HC-FT BEND MUD 5	\$48,764	0.00000368748	0.00369	0	0						0	
539	FT BEND WCID 2	\$380,617	0.00002878185	0.02878	0	0						0	
540	WILLOW FORK DRNG DIST	\$636,843	0.00004815739	0.04816	0	0						0	
541	FALL CREEK MGMT DIST	\$817,779	0.00006183957	0.06184	0	0						0	
542	HC MUD 578	\$585,522	0.00004427655	0.04428	0	0						0	
543	HC MUD 547	\$1,993,870	0.00015077432	0.15077	0	0						0	
544	WESTWOOD MGMT DISTRICT	\$60	0.00000000454	0.00000	0	0						0	
545	KATY WEST MUD	\$160,005	0.00001209941	0.01210	0	0						0	
546	HC MUD 576	\$416,830	0.00003152024	0.03152	0	0						0	
547	HC WCID 164	\$167,523	0.00001266791	0.01267	0	0						0	
548	HC MUD 570A	\$46,985	0.00000355296	0.00355	0	0						0	
549	HC MUD 539	\$282,093	0.00002133157	0.02133	0	0						0	
550	HC MUD 532	\$212,397	0.00001606123	0.01606	0	0						0	

EXHIBIT "B"

JUR NO.	TAXING UNIT	2024 ADJ. LEVY	2025 ALLOCATION RATIO	X 1,000	Round to nearest whole #	Number of Votes	County	HSD	Other School Districts	COH	Other Cities	Conservation and Reclamation Districts	Comm Coll
	Total	\$13,224,201,589				1,888	384	296	658	252	62	136	100
551	A11 HARRIS WALLER COUNTIES MUD 12	\$486,257	0.00003677023	0.03677	0	0							0
552	A14 ENCLAVE AT THE WOODLANDS DA	\$302,295	0.00002285923	0.02286	0	0							0
553	A15 HC MUD 569	\$2,454,630	0.00018561650	0.18562	0	0							0
554	A18 HC MUD 580	\$164,261	0.00001242124	0.01242	0	0							0
555	A19 PLUM CREEK MGMT DISTRICT 1A	\$163,098	0.00001233330	0.01233	0	0							0
556	A22 CROSBY MUD DA 2	\$6,790	0.00000051345	0.00051	0	0							0
557	A29 HC MUD 533	\$985	0.00000007448	0.00007	0	0							0
558	A30 HC MUD 515	\$136,317	0.00001030815	0.01031	0	0							0
559	A31 NEWPORT MUD DA 2	\$54,882	0.00000415012	0.00415	0	0							0
560	A32 HARRIS WALLER COUNTIES MUD 7	\$12,164	0.00000091983	0.00092	0	0							0
561	A33 TOMBALL BUSINESS ID 1	\$1,488,533	0.00011256128	0.11256	0	0							0
562	A38 HC MUD 535	\$150,312	0.00001136643	0.01137	0	0							0
563	A39 HC MUD 570C	\$76,915	0.00000581623	0.00582	0	0							0
564	A41 HC UD 544	\$13,186	0.00000099711	0.00100	0	0							0
565	A46 HC MUD 588	\$3,097	0.00000023419	0.00023	0	0							0
566	A52 HC MUD 492	\$24,356	0.00000184177	0.00184	0	0							0
567	A53 HC MUD 514	\$5,052	0.00000038203	0.00038	0	0							0
568	A56 HC MUD 586	\$72,758	0.00000550188	0.00550	0	0							0
569	A57 HC MUD 583	\$53,258	0.00000402731	0.00403	0	0							0
570	A58 HC WCID 160	\$17	0.00000000129	0.00000	0	0							0

JUR NO.	TAXING UNIT	2024 ADJ. LEVY	2025 ALLOCATION RATIO	X 1,000	Round to nearest whole #	Number of Votes	County	HSD	Other School Districts	COH	Other Cities	Conservation and Reclamation Districts	Comm Coll
	Total	\$13,224,201,589				1,888	384	296	658	252	62	136	100
1 001	HOUSTON ISD	\$1,958,737,433	0.14811763265	148.11763	148	296		296					
2 002	DEER PARK ISD	\$147,922,855	0.01118576831	11.18577	11	22			22				
3 003	WALLER ISD	\$50,959,211	0.00385348111	3.85348	4	8			8				
4 004	CYPRESS-FAIRBANKS ISD	\$788,611,754	0.05963397856	59.63398	60	120			120				
5 005	CROSSBY ISD	\$38,027,266	0.00287558124	2.87558	3	6			6				
6 006	CHANNELVIEW ISD	\$60,273,142	0.00455779062	4.55779	5	10			10				
7 007	NEW CANEY ISD	\$943,881	0.00007137527	0.07138	0	0			0				
8 008	ALFEE ISD	\$200,335,058	0.01514912312	15.14912	15	30			30				
9 009	ALDINE ISD	\$315,898,441	0.02388790271	23.88790	24	48			48				
10 011	LAGO BELLO MUD 1A	\$469,974	0.00003553893	0.03554	0	0						0	
11 013	HC MUD 491	\$1,054,451	0.00007973646	0.07974	0	0						0	
12 014	HC MUD 493	\$1,023,460	0.00007739295	0.07739	0	0						0	
13 015	GALENA PARK ISD	\$136,749,536	0.01034085386	10.34085	10	20			20				
14 016	GOOSE CREEK CISD	\$146,060,527	0.01104494105	11.04494	11	22			22				
15 017	KLEIN ISD	\$294,388,012	0.02226130705	22.26131	22	44			44				
16 018	HUMBLE ISD	\$253,525,063	0.01917129449	19.17129	19	38			38				
17 019	KATY ISD	\$377,044,516	0.02851170360	28.51170	29	58			58				
18 020	LA PORTE ISD	\$144,603,123	0.01093473372	10.93473	11	22			22				
19 021	PASADENA ISD	\$241,812,403	0.01828559565	18.28560	18	36			36				
20 022	SE REGIONAL MGMT DIST DA 1	\$81,121	0.00000613428	0.00613	0	0						0	
21 023	SHELDON ISD	\$94,485,140	0.00714486537	7.14487	7	14			14				
22 024	SPRING ISD	\$213,772,572	0.01616525357	16.16535	16	32			32				
23 025	SPRING BRANCH ISD	\$427,982,252	0.03236356079	32.36356	32	64			64				
24 026	TOMBALL ISD	\$166,615,070	0.01259925364	12.59925	13	26			26				
25 027	CLEAR CREEK ISD	\$193,820,786	0.01465652083	14.65652	15	30			30				
26 028	DAYTON ISD	\$266,516	0.00002015366	0.02015	0	0			0				
27 029	PEARLAND ISD	\$2,510,365	0.00018983112	0.18983	0	0			0				
28 030	HUFMAN ISD	\$20,436,154	0.00154536014	1.54536	2	4			4				
29 031	STAFORD MSD	\$105,747	0.00000799648	0.00800	0	0			0				
30 040	HARRIS COUNTY	\$2,536,806,317	0.19183058425	191.83058	192	384	384					48	
31 041	HARRIS CO FLOOD CNTRL	\$315,779,571	0.02387891389	23.87891	24	48							
32 042	PORT OF HOUSTON AUTHY	\$39,653,043	0.002998852076	2.99852	3	6						6	
33 044	HARRIS CO EDUC DEPT	\$31,609,833	0.00239030181	2.39030	2	4			4				
34 045	LONE STAR COLLEGE SVS	\$240,171,328	0.01816149931	18.16150	18	36							36
35 046	LEE JR COLLEGE DIST	\$28,201,089	0.00213253623	2.13254	2	4							4
36 047	SAN JACINTO COM COL D	\$132,269,548	0.01000208195	10.00208	10	20							20
37 048	HOU COMMUNITY COLLEGE	\$259,988,519	0.01966005413	19.66005	20	40							40
38 050	HC MUD 165 DA 2	\$4,129,838	0.00031229394	0.31229	0	0						0	
39 051	CITY OF BAYTOWN	\$42,940,962	0.00324714968	3.24715	3	6							6
40 052	CITY OF BELLAIRE	\$25,089,261	0.00189722312	1.89722	2	4							4
41 053	BUNKER HILL VILLAGE	\$7,383,251	0.00055831355	0.55831	1	2							2
42 054	CITY OF DEER PARK	\$31,012,132	0.00234510430	2.34510	2	4							4
43 055	HEDWIG VILLAGE	\$4,792,786	0.00036242536	0.36243	0	0							0
44 056	CITY OF EL LAGO	\$1,590,574	0.00012027751	0.12028	0	0							0
45 057	CITY OF GALENA PARK	\$9,209,967	0.00069644787	0.69645	1	2							2
46 058	CITY OF FRIENDSWOOD	\$4,676,870	0.00035365991	0.35366	0	0							0
47 059	CITY OF PEARLAND	\$11,888,393	0.00089898758	0.89899	1	2							2
48 060	HILSHIRE VILLAGE	\$1,823,501	0.00013789120	0.13789	0	0							0
49 061	CITY OF HOUSTON	\$1,662,324,400	0.12570319568	125.70320	126	252				252			
50 062	CITY OF HUMBLE	\$7,474,212	0.00056519193	0.56519	1	2							2

JUR NO.	TAXING UNIT	2024 ADJ. LEVY	2025 ALLOCATION RATIO	X 1,000	Round to nearest whole #	Number of Votes	County	HSD	Other School Districts	COH	Other Cities	Conservation and Reclamation Districts	Comm Coll
Total		\$13,224,201,589				1,888	384	296	658	252	62	136	100
51	063 CITY OF KATY	\$6,162,501	0.00046600174	0.46600	0	0					0		
52	064 MISSOURI CITY	\$3,884,831	0.00029376677	0.29377	0	0					0		
53	065 HUNTERS CREEK VILLAGE	\$7,558,562	0.00057157039	0.57157	1	2					2		
54	066 CITY OF JACINTO CITY	\$4,277,788	0.00032348176	0.32348	0	0					0		
55	067 CITY OF LEAGUE CITY	\$818,172	0.00006186929	0.06187	0	0					0		
56	070 JERSEY VILLAGE	\$10,598,104	0.00080141731	0.80142	1	2					2		
57	071 CITY OF LAPORTE	\$39,949,971	0.00302097414	3.02097	3	6					6		
58	072 CITY OF MORGANS POINT	\$5,083,386	0.00038440022	0.38440	0	0					0		
59	073 CITY OF NASSAU BAY	\$5,670,243	0.00042877772	0.42878	0	0					0		
60	074 CITY OF PASADENA	\$73,451,816	0.00555434788	5.55435	6	12					12		
61	075 PINEY POINT VILLAGE	\$8,002,898	0.00060517060	0.60517	1	2					2		
62	076 CITY OF SEABROOK	\$8,823,987	0.00066726047	0.66726	1	2					2		
63	077 CITY OF SHOREACRES	\$1,393,287	0.00010535887	0.10536	0	0					0		
64	078 CITY OF SOUTH HOUSTON	\$7,092,202	0.00053630474	0.53630	1	2					2		
65	079 CITY OF SOUTHSIDE PL	\$3,825,861	0.00028930752	0.28931	0	0					0		
66	080 CITY OF SPRING VALLEY	\$6,843,706	0.00051751374	0.51751	1	2					2		
67	082 TAYLOR LAKE VILLAGE	\$1,595,733	0.00012066763	0.12067	0	0					0		
68	083 CITY OF TOMBALL	\$12,281,544	0.00092871724	0.92872	1	2					2		
69	084 CITY OF WEBSTER	\$11,618,408	0.00087857160	0.87857	1	2					2		
70	085 WEST UNIVERSITY PLACE	\$20,439,852	0.00154563978	1.54564	2	4					4		
71	086 CITY OF WALLER	\$1,323,709	0.00010009746	0.10010	0	0					0		
72	087 HC MUD 560	\$76,812	0.00000580844	0.00581	0	0					0		
73	090 HC MUD 575	\$1,401,055	0.00010594628	0.10595	0	0					0		
74	091 HC MUD 477	\$315,358	0.00002384704	0.02385	0	0					0		
75	096 HC MUD 82 (DEFINED AREA 1)	\$1,023,720	0.00007741261	0.07741	0	0					0		
76	100 HC MUD 421	\$4,461,827	0.00033739859	0.33740	0	0					0		
77	101 ADDICKS UD	\$3,057,106	0.00023117509	0.23118	0	0					0		
78	105 HC MUD 264	\$1,378,642	0.00010425144	0.10425	0	0					0		
79	106 HC MUD 502	\$8,741,487	0.00066102191	0.66102	1	2					2		
80	108 HC MUD 255	\$581,395	0.00004396447	0.04396	0	0					0		
81	110 BAKER ROAD MUD	\$967,035	0.00007312615	0.07313	0	0					0		
82	111 Bammel UD	\$1,433,312	0.00010838552	0.10839	0	0					0		
83	112 BARKER-CYPRESS MUD	\$3,913,880	0.00029596343	0.29596	0	0					0		
84	115 HC MUD 499	\$1,611,862	0.00012188728	0.12189	0	0					0		
85	116 BECHNUT MUD	\$553,103	0.00004182506	0.04183	0	0					0		
86	117 BILMA UD	\$3,028,708	0.00022902766	0.22903	0	0					0		
87	118 BISSONNET MUD	\$3,008,300	0.00022748443	0.22748	0	0					0		
88	121 BRIDGESTONE MUD	\$11,654,826	0.00081332549	0.88133	1	2					2		
89	124 BAYBROOK MUD 1	\$7,046,608	0.00053285697	0.53286	1	2					2		
90	125 THE WOODLANDS TOWNSHIP	\$7,688,759	0.00058141574	0.58142	1	2					2		
91	128 HC MUD 250	\$929,748	0.00007030655	0.07031	0	0					0		
92	129 HC MUD 276	\$2,220,201	0.00016788923	0.16789	0	0					0		
93	131 CNP UD	\$2,760,370	0.00020873623	0.20874	0	0					0		
94	134 CASTLEWOOD MUD	\$1,495,144	0.00011306119	0.11306	0	0					0		
95	135 CEDAR BAYOU PARK UD	\$36,490	0.00000275933	0.00276	0	0					0		
96	136 CHARTERWOOD MUD	\$1,844,179	0.00013945485	0.13945	0	0					0		
97	137 CHELFORD CITY MUD	\$881,417	0.00006665181	0.06665	0	0					0		
98	138 CHELFORD ONE MUD	\$1,611,418	0.00012185371	0.12185	0	0					0		
99	139 CHIMNEY HILL MUD	\$3,426,556	0.00025911250	0.25911	0	0					0		
100	140 CIMARRON MUD	\$4,295,338	0.00032480887	0.32481	0	0					0		

JUR NO.	TAXING UNIT	2024 ADJ. LEVY	2025 ALLOCATION RATIO	X 1,000	Round to nearest whole #	Number of Votes	County	HSD	Other School Districts	COH	Other Cities	Conservation and Reclamation Districts	Comm Coll
	Total	\$13,224,201,589				1,888	384	296	658	252	62	136	100
101	CLAY ROAD MUD	\$1,795,800	0.00013579648	0.13580	0	0							
102	CLEAR LAKE CITY WA	\$19,754,043	0.00149377963	1.49378	1	2							2
103	CORNERSTONES MUD	\$1,230,831	0.00009307413	0.09307	0	0							0
104	CROSBY MUD	\$1,633,314	0.00012350946	0.12351	0	0							0
105	CY-CHAMP PUD	\$3,165,825	0.00023939631	0.23940	0	0							0
106	CYPRESS CREEK UD	\$1,098,949	0.00008310135	0.08310	0	0							0
107	CYPRESS FOREST PUD	\$2,334,712	0.00017654843	0.17655	0	0							0
108	CYPRESS HILL MUD 1	\$6,992,299	0.00052875018	0.52875	1	2							2
109	CYPRESS KLEIN UD	\$385,673	0.00002916418	0.02916	0	0							0
110	CYPRESSWOOD UD	\$905,163	0.00006844746	0.06845	0	0							0
111	CAMFIELD MUD	\$135,489	0.00001024553	0.01025	0	0							0
112	LOWER KIRBY PEARLAND MGMT DIST	\$3,637,184	0.00027503997	0.27504	0	0							0
113	HC MUD 278	\$5,788,235	0.00043770015	0.43770	0	0							0
114	HC MUD 290	\$6,587,246	0.00049812051	0.49812	0	0							0
115	MEADOWHILL REGNL MUD	\$5,971,101	0.00045152828	0.45153	0	0							0
116	DOWDELL PUD	\$8,275,007	0.00062574719	0.62575	1	2							2
117	EL DORADO UD	\$934,416	0.00007065954	0.07066	0	0							0
118	EMERALD FOREST UD	\$4,850,299	0.00036677443	0.36677	0	0							0
119	ENCANTO REAL UD	\$3,529,631	0.00026690693	0.26691	0	0							0
120	HC MUD 286	\$379,985	0.00002873406	0.02873	0	0							0
121	FALLBROOK UD	\$910,117	0.00006882208	0.06882	0	0							0
122	FAULKEY-GULLY MUD	\$3,128,300	0.00023655870	0.23656	0	0							0
123	FOREST HILLS MUD	\$1,970,005	0.00014896967	0.14897	0	0							0
124	FOUNTAINHEAD MUD	\$1,832,776	0.00013859256	0.13859	0	0							0
125	FRY ROAD MUD	\$1,230,679	0.00009306263	0.09306	0	0							0
126	HC MUD 415	\$564,047	0.00004265263	0.04265	0	0							0
127	HC ID 18	\$16,695,943	0.00126252938	1.26253	1	2							2
128	HC MUD 304	\$3,394,129	0.00025666041	0.25666	0	0							0
129	HC MUD 275	\$734,324	0.00005552880	0.05553	0	0							0
130	GRANT ROAD PUD	\$2,675,412	0.00020231180	0.20231	0	0							0
131	GREENWOOD UD	\$3,525,322	0.00026658108	0.26658	0	0							0
132	GREEN TRAILS MUD	\$978,566	0.00007399812	0.07400	0	0							0
133	GREENS PARKWAY MUD	\$2,847,584	0.00021533126	0.21533	0	0							0
134	HC MUD 287	\$8,564,966	0.00064767358	0.64767	1	2							2
135	HC MUD 489	\$17,496,407	0.00133305961	1.32306	1	2							2
136	HC MUD 284	\$2,414,743	0.00018260029	0.18260	0	0							0
137	HC MUD 285	\$5,980,057	0.00045220552	0.45221	0	0							0
138	HC MUD 273	\$349,948	0.00002646269	0.02646	0	0							0
139	HC MUD 401	\$3,957,735	0.00029927969	0.29928	0	0							0
140	HC MUD 321	\$6,403,572	0.00048423128	0.48423	0	0							0
141	HC FWSD 6	\$1,610,615	0.00012179299	0.12179	0	0							0
142	HC MUD 282	\$2,626,775	0.00019863392	0.19863	0	0							0
143	HC MUD 316	\$717,504	0.00005425689	0.05426	0	0							0
144	HC MUD 322	\$1,721,323	0.00013016461	0.13016	0	0							0
145	HC MUD 342	\$1,751,700	0.00013246168	0.13246	0	0							0
146	HC MUD 344	\$3,118,688	0.00023583186	0.23583	0	0							0
147	HC MUD 345	\$1,176,429	0.00008896030	0.08896	0	0							0
148	HC MUD 346	\$162,283	0.00001227167	0.01227	0	0							0
149	HC FWSD 27	\$751,335	0.00005681515	0.05682	0	0							0
150	HC MUD 404	\$1,265,699	0.00009571081	0.09571	0	0							0

JUR NO.	TAXING UNIT	2024 ADJ. LEVY	2025 ALLOCATION RATIO	X 1,000	Round to nearest whole #	Number of Votes	County	HSD	Other School Districts	COH	Other Cities	Conservation and Reclamation Districts	Comm Coll
	TOTAL	\$13,224,201,589				1,888	384	296	658	252	62	136	100
151	229 HC MUD 412	\$3,045,032	0.00023026207	0.23026	0	0						0	0
152	230 HC MUD 407	\$469,586	0.00003550959	0.03551	0	0						0	0
153	231 HC MUD 405	\$594,474	0.00004495349	0.04495	0	0						0	0
154	232 HC MUD 433	\$8,433,075	0.00063770012	0.63770	1	2						2	0
155	234 HC MUD 451	\$1,288,717	0.00009745140	0.09745	0	0						0	0
156	235 HC MUD 459	\$1,349,115	0.00010201864	0.10202	0	0						0	0
157	236 HC MUD 416	\$2,631,640	0.00019900181	0.19900	0	0						0	0
158	237 HC MUD 434	\$4,498,533	0.00034017426	0.34017	0	0						0	0
159	238 HC MUD 439	\$894,211	0.0000661928	0.06762	0	0						0	0
160	241 HC MUD 460	\$4,536,928	0.00034307765	0.34308	0	0						0	0
161	242 HC MUD 450	\$2,028,419	0.00015338688	0.15339	0	0						0	0
162	243 HC MUD 480	\$3,424,726	0.00025897412	0.25897	0	0						0	0
163	246 H C MUD 432	\$6,802,341	0.00051438576	0.51439	1	2						2	0
164	247 HC FWS D 47	\$1,525,637	0.00011536704	0.11537	0	0						0	0
165	248 HC MUD 481	\$2,595,786	0.00019629056	0.19629	0	0						0	0
166	249 HC MUD 406	\$7,923,004	0.00059912910	0.59913	1	2						2	0
167	251 HC FWS D 51	\$1,173,789	0.00008876067	0.08876	0	0						0	0
168	252 CHAMPIONS MUD	\$1,570,810	0.00011878297	0.11878	0	0						0	0
169	253 BRAZORIA COUNTY MUD 18	\$680,868	0.00005148651	0.05149	0	0						0	0
170	254 KINGS MANOR MUD	\$549,820	0.00004157680	0.04158	0	0						0	0
171	255 H C MUD 501	\$6,502,007	0.00049167482	0.49167	0	0						0	0
172	256 HARRIS BRAZORIA CO MUD 509	\$3,378,662	0.00025549081	0.25549	0	0						0	0
173	257 H C MUD 500	\$1,704,577	0.00012889829	0.12890	0	0						0	0
174	258 HC FWS D 58	\$1,242,591	0.00009396340	0.09396	0	0						0	0
175	261 HC FWS D 61	\$4,076,356	0.00030824969	0.30825	0	0						0	0
176	264 HC ID 1	\$9,645,490	0.00072938165	0.72938	1	2						2	0
177	276 HC MUD 396	\$2,168,070	0.00016394714	0.16395	0	0						0	0
178	301 HC MUD 1	\$8,741,850	0.00066104936	0.66105	1	2						2	0
179	305 HC MUD 5	\$2,735,713	0.00020687170	0.20687	0	0						0	0
180	306 HC MUD 6	\$1,095,411	0.00008283381	0.08283	0	0						0	0
181	308 HC MUD 8	\$819,162	0.00006194416	0.06194	0	0						0	0
182	311 HC MUD 11	\$2,012,936	0.00015221607	0.15222	0	0						0	0
183	313 CLEAR BROOK CITY MUD	\$7,742,303	0.00058546468	0.58546	1	2						2	0
184	316 HC MUD 16	\$1,433,795	0.00010842205	0.10842	0	0						0	0
185	318 HC MUD 18	\$1,392,241	0.00010527978	0.10528	0	0						0	0
186	319 HC MUD 494	\$2,947,468	0.00022288438	0.22288	0	0						0	0
187	321 HC MUD 461	\$4,103,341	0.00031029026	0.31029	0	0						0	0
188	323 HC MUD 23	\$1,113,360	0.00008419109	0.08419	0	0						0	0
189	324 HC MUD 24	\$4,595,630	0.00034751663	0.34752	0	0						0	0
190	325 HC MUD 25	\$706,854	0.00003545154	0.05345	0	0						0	0
191	326 HC MUD 26	\$8,060,202	0.00060950387	0.60950	1	2						2	0
192	327 HARRIS - WALLER COUNTIES MUD 2	\$470,152	0.00003555239	0.03555	0	0						0	0
193	331 HC MUD 529	\$1,196,367	0.00009046799	0.09047	0	0						0	0
194	332 HC MUD 449	\$8,557,125	0.00064708065	0.64708	1	2						2	0
195	333 HC MUD 33	\$1,990,267	0.00015050186	0.15050	0	0						0	0
196	334 HC WCID 159	\$5,954,656	0.00045028473	0.45028	0	0						0	0
197	336 HC MUD 36	\$1,409,395	0.00010657694	0.10658	0	0						0	0
198	337 HC MUD 504	\$9,222,204	0.00069737322	0.69737	1	2						2	0
199	338 HC ID 12	\$256,728	0.00001941350	0.01941	0	0						0	0
200	339 HC MUD 530	\$4,166,543	0.00031506953	0.31507	0	0						0	0

JUR NO.	TAXING UNIT	2024 ADJ LEVY	2025 ALLOCATION RATIO	X 1,000	Round to nearest whole #	Number of Votes	County	HISD	Other School Districts	COH	Other Cities	Conservation and Reclamation Districts	Comm Coll
	Total	\$13,224,201,589				1,888	384	296	658	252	62	136	100
201	HC MUD 531	\$3,520,174	0.00026619180	0.26619	0	0						0	
202	PEARLAND MUNICIPAL MGMT 2	\$18,057	0.00000136545	0.00137	0	0						0	
203	HC MUD 422	\$3,393,626	0.00025662337	0.25662	0	0						0	
204	HC MUD 43	\$2,597,563	0.00019642494	0.19642	0	0						0	
205	HC MUD 44	\$671,778	0.00005079913	0.05080	0	0						0	
206	HC ID 18 (DA 1)	\$4,022,362	0.00030416672	0.30417	0	0						0	
207	HC MUD 46	\$1,137,482	0.00008601517	0.08602	0	0						0	
208	NORTHAMPTON MUD (DA)	\$1,310,209	0.00009907661	0.09908	0	0						0	
209	HC MUD 48	\$241,411	0.00001825524	0.01826	0	0						0	
210	HC MUD 49	\$7,312,958	0.00055299807	0.55300	1	2						2	
211	HC MUD 50	\$2,440,150	0.00018452154	0.18452	0	0						0	
212	HC WCID 161	\$3,683,336	0.00027852993	0.27853	0	0						0	
213	HC MUD 53	\$3,179,927	0.00024046268	0.24046	0	0						0	
214	HARRIS - WALLER COUNTIES MUD 3	\$121	0.00000000915	0.00001	0	0						0	
215	HC MUD 55	\$5,756,085	0.00043526900	0.43527	0	0						0	
216	HC MUD 495	\$10,442,609	0.00078965894	0.78966	1	2						2	
217	INTERCONTINENTAL MUD	\$964,078	0.00007290255	0.07290	0	0						0	
218	HC MUD 58	\$674,151	0.00005097858	0.05098	0	0						0	
219	HC MUD 537	\$1,836,004	0.00013883666	0.13884	0	0						0	
220	HC MUD 319	\$8,214,686	0.00062118578	0.62119	1	2						2	
221	HC MUD 61	\$2,603,958	0.00019690852	0.19691	0	0						0	
222	HC MUD 62	\$1,953,798	0.00014774412	0.14774	0	0						0	
223	HC MUD 063	\$471,115	0.00003562521	0.03563	0	0						0	
224	HC MUD 64	\$2,392,177	0.00018089387	0.18089	0	0						0	
225	HC MUD 65	\$2,864,176	0.00021658593	0.21659	0	0						0	
226	GENERATION PARK MGMT DIST	\$19,115,190	0.00144547025	1.44547	1	2						2	
227	HC ID 15	\$1,810,555	0.00013691224	0.13691	0	0						0	
228	HC MUD 69	\$963,371	0.00007284909	0.07285	0	0						0	
229	HC MUD 70	\$2,637,464	0.00019944221	0.19944	0	0						0	
230	HC MUD 71	\$9,550,496	0.00072219831	0.72220	1	2						2	
231	HC MUD 438	\$1,295,216	0.00009794285	0.09794	0	0						0	
232	HC MUD 213A	\$5,193,825	0.00039275150	0.39275	0	0						0	
233	HC MUD 213B	\$868,905	0.00006570567	0.06571	0	0						0	
234	HC MUD 457	\$12,131,384	0.00091736230	0.91736	1	2						2	
235	HC MUD 458	\$859,448	0.00006499054	0.06499	0	0						0	
236	HC MUD 381	\$1,083,886	0.00008196230	0.08196	0	0						0	
237	HC MUD 81	\$2,229,293	0.00016857676	0.16858	0	0						0	
238	HC MUD 82	\$9,984,727	0.00075503439	0.75503	1	2						2	
239	HC MUD 383	\$5,186,797	0.00039222005	0.39222	0	0						0	
240	HC MUD 397	\$2,362,608	0.00017865789	0.17866	0	0						0	
241	HC MUD 399	\$1,855,527	0.00014031297	0.14031	0	0						0	
242	HC MUD 86	\$2,202,292	0.00016653497	0.16653	0	0						0	
243	HC MUD 391	\$7,206,581	0.00054495396	0.54495	1	2						2	
244	HC MUD 393	\$1,133,841	0.00008573985	0.08574	0	0						0	
245	HC MUD 400	\$6,893,767	0.00052129930	0.52130	1	2						2	
246	HC MUD 411	\$823,004	0.00006223468	0.06223	0	0						0	
247	HC MUD 410	\$2,285,174	0.00017280242	0.17280	0	0						0	
248	HARRIS-MONTGOMERY CO MUD 386	\$19,605,778	0.00148256799	1.48257	1	2						2	
249	HC MUD 96	\$2,927,278	0.00022135764	0.22136	0	0						0	
250	HC MUD 420	\$1,770,080	0.00013385156	0.13385	0	0						0	

JUR NO.	TAXING UNIT	2024 ADJ. LEVY	2025 ALLOCATION RATIO	X 1,000	Round to nearest whole #	Number of Votes	County	HSD	Other School Districts	COH	Other Cities	Conservation and Reclamation Districts	Comm Coll
	Total	\$13,224,201,589				1,888	384	296	658	252	62	136	100
251	400 HC RID 1	\$439,962	0.00003326946	0.03327	0	0						0	
252	402 HC MUD 102	\$3,244,781	0.00024536687	0.24537	0	0						0	
253	404 HC MUD 104	\$1,537,378	0.00011625488	0.11625	0	0						0	
254	405 HC MUD 105	\$7,669,420	0.00057995335	0.57995	1	2						2	
255	406 HC MUD 106	\$3,560,491	0.00026924053	0.26924	0	0						0	
256	408 BAUER LANDING WCID	\$2,306,418	0.00017440887	0.17441	0	0						0	
257	409 HC MUD 109	\$4,142,472	0.00031324931	0.31325	0	0						0	
258	410 SE REGIONAL MGMT DIST	\$2,005,757	0.00015167320	0.15167	0	0						0	
259	411 HC MUD 536	\$8,326,006	0.00062960368	0.62960	1	2						2	
260	412 DOWDELL PUD (DA)	\$495,258	0.00003745088	0.03745	0	0						0	
261	413 HC MUD 525	\$569,254	0.00004304638	0.04305	0	0						0	
262	414 HC MUD 542	\$3,425,377	0.00025902335	0.25902	0	0						0	
263	416 HC MUD 503	\$1,985,891	0.00015017096	0.15017	0	0						0	
264	417 INTERCONTINENTAL CROSSING MUD	\$1,659,784	0.00012551109	0.12551	0	0						0	
265	418 HC MUD 118	\$1,880,737	0.00014221932	0.14222	0	0						0	
266	419 HC MUD 119	\$1,875,940	0.00014185658	0.14186	0	0						0	
267	420 HC MUD 120	\$2,974,466	0.00022492594	0.22493	0	0						0	
268	421 THE WOODLANDS ROAD UD 1	\$45,832	0.00000346577	0.00347	0	0						0	
269	422 HC MUD 122	\$1,068,314	0.00008078476	0.08078	0	0						0	
270	424 HC ID 13	\$84,574	0.00000639540	0.00640	0	0						0	
271	425 HC ID 14	\$3,961,361	0.00029955389	0.29955	0	0						0	
272	427 HC MUD 127	\$2,694,647	0.00020376633	0.20377	0	0						0	
273	428 ST GEORGE PLACE MGMT DIST	\$504,919	0.00003818144	0.03818	0	0						0	
274	429 HC ID 23	\$355,313	0.00002686839	0.02687	0	0						0	
275	430 HC MUD 130	\$2,059,554	0.00015574127	0.15574	0	0						0	
276	431 HC MUD 552	\$1,854,174	0.00014021066	0.14021	0	0						0	
277	432 HC MUD 132	\$568,605	0.00004299730	0.04300	0	0						0	
278	433 HC MUD 423	\$5,456,281	0.00041259814	0.41260	0	0						0	
279	435 HC MUD 551	\$1,300,598	0.00009834983	0.09835	0	0						0	
280	436 HC MUD 136	\$532,665	0.00004027956	0.04028	0	0						0	
281	438 NEWPORT MUD (DA) 1	\$512,649	0.00003876597	0.03877	0	0						0	
282	441 HC MUD 538	\$2,623,611	0.00019839466	0.19839	0	0						0	
283	442 HC MUD 473	\$1,351,971	0.00010223460	0.10223	0	0						0	
284	443 HC FMSD 48	\$55,713	0.00000421296	0.00421	0	0						0	
285	444 HC MUD 144	\$1,090,776	0.00008248332	0.08248	0	0						0	
286	447 HC MUD 147	\$919,527	0.00006953365	0.06953	0	0						0	
287	448 HC MUD 148	\$2,939,865	0.00022230945	0.22231	0	0						0	
288	449 HC MUD 149	\$1,885,111	0.00014255008	0.14255	0	0						0	
289	450 HC MUD 150	\$2,251,924	0.00017028809	0.17029	0	0						0	
290	451 HC MUD 151	\$2,342,139	0.00017711005	0.17711	0	0						0	
291	452 HC MUD 152	\$1,879,299	0.00014211058	0.14211	0	0						0	
292	453 HC MUD 153	\$4,528,565	0.00034244525	0.34245	0	0						0	
293	454 HC MUD 154	\$3,877,545	0.00029321581	0.29322	0	0						0	
294	455 HC MUD 155	\$1,499,191	0.00011336722	0.11337	0	0						0	
295	456 HC MUD 156	\$2,077,501	0.00015709841	0.15710	0	0						0	
296	457 HC MUD 157	\$5,715,128	0.00043217188	0.43217	0	0						0	
297	458 HC MUD 158	\$2,190,181	0.00016561915	0.16562	0	0						0	
298	460 HC MUD 518	\$828,630	0.00006266012	0.06266	0	0						0	
299	462 HC MUD 162	\$1,061,292	0.00008025377	0.08025	0	0						0	
300	463 HC MUD 163	\$734,893	0.00005557182	0.05557	0	0						0	

JUR NO.	TAXING UNIT	2024 ADJ LEVY	2025 ALLOCATION RATIO	X 1,000	Round to nearest whole #	Number of Votes	County	HSD	Other School Districts	COH	Other Cities	Conservation and Reclamation Districts	Comm Coll
	Total	\$13,224,201,589				1,888	384	296	658	252	62	136	100
301	465 HC MUD 165	\$29,704,992	0.000224625523	2.24626	2	4						4	
302	466 HC MUD 166	\$2,263,163	0.00017113797	0.17114	0	0						0	
303	467 HC MUD 167	\$10,305,846	0.00077931707	0.77932	1	2						2	
304	468 HC MUD 168	\$2,831,833	0.00021414019	0.21414	0	0						0	
305	470 HC MUD 170	\$684,919	0.000005179284	0.05179	0	0						0	
306	471 HC MUD 171	\$999,589	0.00007558785	0.07559	0	0						0	
307	472 HC MUD 172	\$3,065,676	0.00023182314	0.23182	0	0						0	
308	473 HC MUD 173	\$1,914,990	0.000144480950	0.14481	0	0						0	
309	474 HC MUD 565	\$2,435,145	0.000184144306	0.18414	0	0						0	
310	476 HC MUD 561	\$2,069,950	0.00015652741	0.15653	0	0						0	
311	478 HC MUD 558	\$5,583,423	0.00042221248	0.42221	0	0						0	
312	479 HC MUD 179	\$597,001	0.00004514458	0.04514	0	0						0	
313	480 HC MUD 180	\$3,246,142	0.00024546979	0.24547	0	0						0	
314	482 HC MUD 182	\$565,793	0.00004278466	0.04278	0	0						0	
315	483 HC MUD 183	\$1,638,202	0.00012387909	0.12388	0	0						0	
316	484 HC MUD 382	\$1,108,465	0.00008382094	0.08382	0	0						0	
317	485 HC MUD 185	\$556,598	0.00004208935	0.04209	0	0						0	
318	486 HC MUD 186	\$780,939	0.00005905377	0.05905	0	0						0	
319	487 HC MUD 465	\$3,093,624	0.00023393654	0.23394	0	0						0	
320	488 HC MUD 188	\$2,127,454	0.00016087580	0.16088	0	0						0	
321	489 HC MUD 189	\$2,234,625	0.00016897996	0.16898	0	0						0	
322	490 HC MUD 390	\$5,326,953	0.00040281850	0.40282	0	0						0	
323	491 HC MUD 191	\$1,005,921	0.00007606667	0.07607	0	0						0	
324	493 HC MUD 389	\$1,830,734	0.00013843815	0.13844	0	0						0	
325	496 HC MUD 196	\$3,993,727	0.00030200137	0.30200	0	0						0	
326	498 HC MUD 418	\$140,764	0.00001064442	0.01064	0	0						0	
327	500 HC MUD 200	\$3,172,263	0.00023988314	0.23988	0	0						0	
328	501 HC MUD 374	\$3,904,733	0.00029527174	0.29527	0	0						0	
329	502 HC MUD 202	\$2,554,645	0.00019317953	0.19318	0	0						0	
330	504 HC MUD 371	\$3,082,217	0.00023307396	0.23307	0	0						0	
331	505 HC MUD 205	\$652,400	0.00004933379	0.04933	0	0						0	
332	506 HC MUD 419	\$13,744,421	0.00103933844	1.03934	1	2						2	
333	507 HC MUD 468	\$3,862,667	0.00029209075	0.29209	0	0						0	
334	508 HC MUD 208	\$1,294,270	0.00009787132	0.09787	0	0						0	
335	509 HC MUD 372	\$985,468	0.00007452004	0.07452	0	0						0	
336	510 HC MUD 373	\$404,794	0.00003061009	0.03061	0	0						0	
337	511 HC MUD 211	\$367,602	0.00002779767	0.02780	0	0						0	
338	514 HC MUD 220	\$1,605,418	0.00012139999	0.12140	0	0						0	
339	515 HC MUD 215	\$364,302	0.00002754813	0.02755	0	0						0	
340	516 HC MUD 216	\$1,757,749	0.00013291910	0.13292	0	0						0	
341	517 HC MUD 217	\$1,262,314	0.00009545484	0.09545	0	0						0	
342	519 HC MUD 341	\$1,379,949	0.00010435027	0.10435	0	0						0	
343	520 HC MUD 370	\$2,815,126	0.00021287682	0.21288	0	0						0	
344	521 HC MUD 221	\$1,572,302	0.00011889580	0.11890	0	0						0	
345	522 HC MUD 222	\$1,361,994	0.00010299253	0.10299	0	0						0	
346	524 HC MUD 354	\$2,273,725	0.00017193666	0.17194	0	0						0	
347	525 HC MUD 355	\$431,288	0.00003261354	0.03261	0	0						0	
348	526 HC MUD 367	\$3,325,254	0.00025145216	0.25145	0	0						0	
349	527 HC MUD 359	\$355,789	0.00002690438	0.02690	0	0						0	
350	528 HC MUD 358	\$2,829,578	0.00021396967	0.21397	0	0						0	

JUR NO.	TAXING UNIT	2024 ADJ. LEVY	2025 ALLOCATION RATIO	X 1,000	Round to nearest whole #	Number of Votes	County	HSD	Other School Districts	COH	Other Cities	Conservation and Reclamation Districts	Comm Coll
	TOTAL	\$13,224,201,589				1,888	384	296	658	252	62	136	100
351	529 HC MUD 360	\$2,043,162	0.00015450173	0.15450	0	0							
352	530 HC MUD 230	\$2,350,906	0.00017777300	0.17777	0	0							
353	531 HC MUD 231	\$310,465	0.00002347703	0.02348	0	0							
354	532 HC MUD 361	\$2,782,919	0.00021044136	0.21044	0	0							
355	533 HC MUD 233	\$906,544	0.00006855189	0.06855	0	0							
356	534 HC MUD 364	\$2,697,204	0.00020395969	0.20396	0	0							
357	535 HC MUD 365	\$2,553,178	0.00019306859	0.19307	0	0							
358	538 HC MUD 238	\$2,839,275	0.00021470294	0.21470	0	0							
359	539 HC MUD 239	\$2,576,195	0.00019480911	0.19481	0	0							
360	541 HC MUD 257	\$2,020,267	0.00015277043	0.15277	0	0							
361	542 HC MUD 261	\$811,140	0.00006133754	0.06134	0	0							
362	544 HC MUD 280	\$1,707,427	0.00012911381	0.12911	0	0							
363	545 HC MUD 281	\$1,761,064	0.00013316978	0.13317	0	0							
364	548 HC MUD 248	\$3,280,946	0.00024810163	0.24810	0	0							
365	549 HC MUD 249	\$2,744,852	0.00020756278	0.20756	0	0							
366	555 HC MUD 366	\$438,101	0.00003312873	0.03313	0	0							
367	556 HC UD 6	\$2,031,828	0.00015364466	0.15364	0	0							
368	557 HC MUD 165 (DA 1)	\$2,411,081	0.00018232337	0.18232	0	0							
369	559 HC MUD 528	\$229,666	0.00001736710	0.01737	0	0							
370	564 HC UD 14	\$449,656	0.00003400251	0.03400	0	0							
371	565 HC UD 15	\$2,458,389	0.00018590075	0.18590	0	0							
372	566 HC UD 16	\$3,034,775	0.00022948644	0.22949	0	0							
373	567 CROSBY MUD (DA 1)	\$601,049	0.00004545068	0.04545	0	0							
374	568 VILLAGE AT KATY DEV DISTRICT	\$164,642	0.00001245005	0.01245	0	0							
375	600 HC WCID FONDREN ROAD	\$932,138	0.00007048728	0.07049	0	0							
376	601 HC WCID 1	\$1,612,390	0.00012192721	0.12193	0	0							
377	602 HC WCID 21	\$1,768,899	0.00013376225	0.13376	0	0							
378	603 HC WCID 36	\$1,472,909	0.00011137981	0.11138	0	0							
379	604 HC WCID 50	\$2,023,801	0.00015303767	0.15304	0	0							
380	605 HC WCID 70	\$863,830	0.00006532190	0.06532	0	0							
381	606 HC WCID 74	\$1,797,528	0.00013592715	0.13593	0	0							
382	609 HC WCID 84	\$3,308,301	0.00025017019	0.25017	0	0							
383	610 HC WCID 89	\$5,908,883	0.00044682342	0.44682	0	0							
384	611 HC WCID 91	\$515,795	0.00003900387	0.03900	0	0							
385	612 HC WCID 92	\$796,911	0.00006026156	0.06026	0	0							
386	613 HC WCID 96	\$8,106,679	0.00061301841	0.61302	1	2							
387	614 HC WCID 155	\$1,991,945	0.00015062875	0.15063	0	0							
388	615 HC WCID 099	\$257,663	0.00001948420	0.01948	0	0							
389	616 HC WCID 156	\$499,362	0.00003776122	0.03776	0	0							
390	617 HC WCID 157	\$8,029,288	0.00060716618	0.60717	1	2							
391	618 HC ID 25	\$983,559	0.00007437568	0.07438	0	0							
392	622 HC WCID 109	\$1,941,199	0.00014679140	0.14679	0	0							
393	623 HC WCID 110	\$3,970,361	0.00030023446	0.30023	0	0							
394	624 HC WCID 113	\$754,995	0.00005709192	0.05709	0	0							
395	625 HC WCID 114	\$1,376,142	0.00010406239	0.10406	0	0							
396	626 HC WCID 116	\$1,088,507	0.00008231174	0.08231	0	0							
397	627 HC WCID 119	\$3,594,395	0.00027180431	0.27180	0	0							
398	628 HC WCID 132	\$639,424	0.00004835256	0.04835	0	0							
399	629 HC WCID 133	\$2,419,035	0.00018292484	0.18292	0	0							
400	630 HC WCID 136	\$1,410,929	0.00010669294	0.10669	0	0							

JUR NO.	TAXING UNIT	2024 ADJ. LEVY	2025 ALLOCATION RATIO	X 1,000	Round to nearest whole #	Number of Votes	County	HSD	Other School Districts	COH	Other Cities	Conservation and Reclamation Districts	Comm Coll
	Total	\$13,224,201,589				1,888	384	296	658	252	62	136	100
401	HC WCID 145	\$915,366	0.00006921900	0.06922	0	0						0	
402	HARRIS-FT BEND MUD 1	\$400,666	0.00003029793	0.03030	0	0						0	
403	HEATHERLOCH MUD	\$1,791,391	0.00013546307	0.13546	0	0						0	
404	HORSEPEN BAYOU MUD	\$2,554,103	0.00019313854	0.19314	0	0						0	
405	HUNTERS GLEN MUD	\$4,461,483	0.00033737258	0.33737	0	0						0	
406	INTERSTATE MUD	\$2,744,961	0.00020757102	0.20757	0	0						0	
407	INVERNESS FOREST ID	\$1,435,081	0.00010851929	0.10852	0	0						0	
408	JACKRABBIT ROAD PUD	\$1,239,214	0.00009370804	0.09371	0	0						0	
409	HARRIS-FT BEND CO MUD 3	\$4,414,439	0.00033381516	0.33382	0	0						0	
410	FORT BEND CO MUD 30	\$3,409	0.00000025778	0.00026	0	0						0	
411	681 KINGSBIDGE MUD	\$119,693	0.00000905106	0.00905	0	0						0	
412	682 KIRKMONT MUD	\$795,949	0.00006018881	0.06019	0	0						0	
413	683 KLEIN PUD	\$1,370,030	0.00010360021	0.10360	0	0						0	
414	684 KLEINWOOD MUD	\$1,966,810	0.00014872807	0.14873	0	0						0	
415	687 HC MUD 572	\$754,317	0.00005704065	0.05704	0	0						0	
416	691 LAKE MUD	\$1,999,591	0.00015120694	0.15121	0	0						0	
417	692 LAKE FOREST UD	\$994,723	0.00007521989	0.07522	0	0						0	
418	693 LANGHAM CREEK UD	\$4,521,159	0.00034188521	0.34189	0	0						0	
419	694 LONGHORN TOWN UD	\$707,759	0.00005351998	0.05352	0	0						0	
420	695 LOUETTA NORTH PUD	\$1,210,773	0.00009155736	0.09156	0	0						0	
421	696 LOUETTA ROAD UD	\$419,452	0.00003171851	0.03172	0	0						0	
422	697 LUCE BAYOU PUD	\$814,321	0.00006157808	0.06158	0	0						0	
423	699 HC MUD 540	\$2,664,851	0.00020151319	0.20151	0	0						0	
424	701 MALCOMSON ROAD UD	\$3,117,559	0.00023574648	0.23575	0	0						0	
425	702 MASON CREEK UD	\$2,796,054	0.00021143462	0.21143	0	0						0	
426	703 BRAZORIA CO MUD 28	\$832,242	0.00006293325	0.06293	0	0						0	
427	704 MAYDE CREEK MUD	\$3,009,820	0.00022759937	0.22760	0	0						0	
428	705 MEMORIAL HILLS UD	\$1,045,307	0.00007904500	0.07904	0	0						0	
429	706 MEMORIAL HILLS UD	\$2,082,755	0.00015749571	0.15750	0	0						0	
430	707 MEMORIAL VILLAGES WA	\$1,636,449	0.00012374653	0.12375	0	0						0	
431	709 MILLS ROAD MUD	\$2,453,300	0.00018551593	0.18552	0	0						0	
432	710 MISSION BEND MUD 1	\$595,888	0.00004506041	0.04506	0	0						0	
433	711 MISSION BEND MUD 2	\$3,602,592	0.00027242416	0.27242	0	0						0	
434	712 MORTON ROAD MUD	\$1,223,089	0.00009248868	0.09249	0	0						0	
435	714 MT HOUSTON ROAD MUD	\$5,137,385	0.00038848357	0.38848	0	0						0	
436	716 HC MUD 490	\$4,210,292	0.00031837778	0.31838	0	0						0	
437	717 HC WCID 158	\$3,255,400	0.00024616987	0.24617	0	0						0	
438	718 NEWPORT MUD	\$6,878,959	0.00052017953	0.52018	1	2						2	
439	720 E ALDINE MGMT DIST (DA 1)	\$30,459	0.00000230328	0.00230	0	0						0	
440	721 NORTHAMPTON MUD	\$5,626,101	0.00042543975	0.42544	0	0						0	
441	722 NORTH BELT UD	\$2,359,720	0.00017843951	0.17844	0	0						0	
442	724 NE HC MUD 1	\$4,286,497	0.00032414032	0.32414	0	0						0	
443	725 NORTH FOREST MUD	\$1,017,582	0.00007694846	0.07695	0	0						0	
444	727 NORTH MISSION GLEN MUD	\$20,859	0.00000157734	0.00158	0	0						0	
445	728 NORTH PARK PUD	\$827,996	0.00006261217	0.06261	0	0						0	
446	730 NORTHWEST FRWY MUD	\$1,309,004	0.00009898548	0.09899	0	0						0	
447	731 N GATE CROSSING MUD 1	\$2,356,716	0.00017821235	0.17821	0	0						0	
448	732 N GATE CROSSING MUD 2	\$3,142,155	0.00023760641	0.23761	0	0						0	
449	734 N GATE CROSSING RD UD	\$583,078	0.00004409174	0.04409	0	0						0	
450	738 HARRIS WALLER CNTS MUD 5	\$1,434,119	0.00010844655	0.10845	0	0						0	

JUR NO.	TAXING UNIT	2024 ADJ. LEVY	2025 ALLOCATION RATIO	X 1,000	Round to nearest whole #	Number of Votes	County	HSD	Other School Districts	COH	Other Cities	Conservation and Reclamation Districts	Comm Coll
	Total	\$13,224,201,589				1,888	384	296	658	252	62	136	100
451	HC MUD 534	\$5,534,647	0.00041852409	0.41852	0	0							0
452	HC MUD 559	\$1,440,594	0.00010893618	0.10894	0	0							0
453	HC MUD 248 DEFINED AREA	\$455,345	0.00003443270	0.03443	0	0							0
454	NW HC MUD 5	\$23,468,904	0.00177469345	1.77469	2	4							4
455	NW HC MUD 6	\$1,763,816	0.00013337788	0.13338	0	0							0
456	NW HC MUD 9	\$1,785,994	0.00013505496	0.13505	0	0							0
457	NW HC MUD 10	\$5,683,715	0.00042979646	0.42980	0	0							0
458	NW HC MUD 12	\$5,028,625	0.00038025925	0.38026	0	0							0
459	NW HC MUD 15	\$2,975,043	0.00022496957	0.22497	0	0							0
460	NW HC MUD 16	\$2,950,850	0.0002314013	0.22314	0	0							0
461	NW HC MUD 19	\$5,093,597	0.00038517236	0.38517	0	0							0
462	NW HC MUD 20	\$674,428	0.00005099953	0.05100	0	0							0
463	NW HC MUD 21	\$787,595	0.00005955709	0.05956	0	0							0
464	NW HC MUD 22	\$1,745,125	0.00013196449	0.13196	0	0							0
465	NW HC MUD 23	\$1,908,213	0.00014429703	0.14430	0	0							0
466	NW HC MUD 24	\$2,933,635	0.0002183835	0.22184	0	0							0
467	NW HC MUD 28	\$890,974	0.00006737450	0.06737	0	0							0
468	NW HC MUD 29	\$595,059	0.00004499773	0.04500	0	0							0
469	NW HC MUD 30	\$2,756,229	0.00020842309	0.20842	0	0							0
470	NW HC MUD 32	\$3,292,518	0.00024897669	0.24898	0	0							0
471	NW HC MUD 36	\$1,663,313	0.00012577795	0.12578	0	0							0
472	NORTHWEST PARK MUD	\$4,856,812	0.00036726694	0.36727	0	0							0
473	NOTTINGHAM CNTRY MUD	\$3,341,464	0.00025267794	0.25268	0	0							0
474	NORTHWOOD MUD 1	\$802,770	0.00006070461	0.06070	0	0							0
475	OAKMONT PUD	\$3,582,245	0.00027088554	0.27089	0	0							0
476	PARKWAY UD	\$3,979,189	0.00030090202	0.30090	0	0							0
477	PINE BOUGH PUD	\$18,261	0.00000138088	0.00138	0	0							0
478	PINE FOREST MUD	\$1,137,254	0.00008599793	0.08600	0	0							0
479	RANKIN ROAD WEST MUD	\$1,926,345	0.00014566815	0.14567	0	0							0
480	PINE VILLAGE PUD	\$627,160	0.00004742517	0.04743	0	0							0
481	PONDEROSA FOREST UD	\$514,442	0.00003890155	0.03890	0	0							0
482	POST WOOD MUD	\$998,808	0.00007552879	0.07553	0	0							0
483	PRESTONWOOD FOREST UD	\$1,021,898	0.00007727484	0.07727	0	0							0
484	REID ROAD MUD 1	\$1,760,491	0.00013312645	0.13313	0	0							0
485	REID ROAD MUD 2	\$2,349,588	0.00017767334	0.17767	0	0							0
486	RENN ROAD MUD	\$1,466,550	0.00011089894	0.11090	0	0							0
487	RICEWOOD MUD	\$1,877,891	0.00014200411	0.14200	0	0							0
488	ROLLING CREEK UD	\$2,983,284	0.00022559275	0.22559	0	0							0
489	ROLLING FORK PUD	\$1,123,246	0.00008493866	0.08494	0	0							0
490	ROYALWOOD MUD	\$320,410	0.00002422906	0.02423	0	0							0
491	RICHEY ROAD MUD	\$926,986	0.00007009769	0.07010	0	0							0
492	REMININGTON MUD 1	\$6,210,660	0.00046964348	0.46964	0	0							0
493	SAGEMEADOW UD	\$2,807,013	0.00021226333	0.21226	0	0							0
494	SEQUOIA ID	\$420,685	0.00003181175	0.03181	0	0							0
495	SHASIA PUD	\$1,263,468	0.00009554210	0.09554	0	0							0
496	SOUTHWEST HC MUD 1	\$513,856	0.00003885724	0.03886	0	0							0
497	SPANISH COVE PUD	\$184,914	0.00001398300	0.01398	0	0							0
498	SPENCER ROAD PUD	\$2,298,213	0.00017378841	0.17379	0	0							0
499	SPRING CRK FOREST PUD	\$1,193,737	0.00009026912	0.09027	0	0							0
500	SPRING MEADOWS MUD	\$2,820,116	0.00021325416	0.21325	0	0							0

JUR NO.	TAXING UNIT	2024 ADJ. LEVY	2025 ALLOCATION RATIO	X 1,000	Round to nearest whole #	Number of Votes	County	HISD	Other School Districts	COH	Other Cities	Conservation and Reclamation Districts	Comm Coll
	Total	\$13,224,201,589				1,888	384	296	658	252	62	136	100
501	832 SPRING WEST MUD	\$3,315,772	0.00025073514	0.25074	0	0							0
502	833 SHELDON ROAD MUD	\$2,074,927	0.00015690376	0.15690	0	0							0
503	841 TATTOR ROAD MD	\$1,677,091	0.00012681983	0.12682	0	0							0
504	842 TERRANOVA WEST MUD	\$1,784,367	0.00013493193	0.13493	0	0							0
505	844 HC MUD 368	\$6,725,172	0.00050855032	0.50855	1	2							2
506	846 TIMBERLAKE ID	\$920,736	0.00006962507	0.06963	0	0							0
507	847 TIMBER LAKE UD	\$12,882,034	0.000097412565	0.97413	1	2							2
508	848 TRAIL OF THE LAKES MUD	\$4,891,874	0.00036991829	0.36992	0	0							0
509	850 HC ID 3	\$5,241,440	0.00039635209	0.39635	0	0							0
510	851 WESTADOR MUD	\$555,689	0.00004202061	0.04202	0	0							0
511	861 WEST HC MUD 1	\$914,878	0.00006918210	0.06918	0	0							0
512	862 WEST HC MUD 2	\$2,498,056	0.00018890033	0.18890	0	0							0
513	864 WEST HC MUD 4	\$905,483	0.00006847166	0.06847	0	0							0
514	865 WEST HC MUD 5	\$3,116,330	0.00023565355	0.23565	0	0							0
515	866 WEST HC MUD 6	\$475,445	0.00003595264	0.03595	0	0							0
516	867 WEST HC MUD 7	\$2,049,842	0.00015500686	0.15501	0	0							0
517	869 WEST HC MUD 9	\$1,711,368	0.00012941182	0.12941	0	0							0
518	870 WEST HC MUD 10	\$2,644,968	0.00020000966	0.20001	0	0							0
519	871 WEST HC MUD 11	\$4,158,131	0.00031443343	0.31443	0	0							0
520	874 WEST HC MUD 14	\$1,234,237	0.00009333168	0.09333	0	0							0
521	875 WEST HC MUD 15	\$1,567,373	0.00011852307	0.11852	0	0							0
522	876 WEST HC MUD 016	\$829,552	0.00006272984	0.06273	0	0							0
523	877 WEST HC MUD 17	\$1,976,231	0.00014944048	0.14944	0	0							0
524	879 WEST HC MUD 21	\$3,960,752	0.00029950784	0.29951	0	0							0
525	893 W KEEGANS BAYOU ID	\$228,372	0.00001726925	0.01727	0	0							0
526	894 WESTLAKE MUD 1	\$1,335,284	0.00010097275	0.10097	0	0							0
527	895 WEST MEMORIAL MUD	\$1,315,680	0.00009949032	0.09949	0	0							0
528	896 WESTON MUD	\$3,291,903	0.00024893019	0.24893	0	0							0
529	897 WEST PARK MUD	\$3,194,403	0.00024155734	0.24156	0	0							0
530	899 WHITE OAK BEND MUD	\$808,885	0.00006116702	0.06117	0	0							0
531	901 WINDERN FOREST UD	\$2,193,768	0.00016589039	0.16589	0	0							0
532	902 WOODCREEK MUD	\$1,316,774	0.00009957304	0.09957	0	0							0
533	907 NORTHPOINTE WCID	\$4,343,590	0.00032845764	0.32846	0	0							0
534	910 KATY MGMT DISTRICT 1	\$1,216,009	0.00009195330	0.09195	0	0							0
535	911 CINCO MUD 3	\$92,597	0.00000700209	0.00700	0	0							0
536	913 CINCO MUD 6	\$441,296	0.00003337033	0.03337	0	0							0
537	914 CINCO MUD 9	\$726,850	0.00005496362	0.05496	0	0							0
538	915 HC-FT BEND MUD 5	\$48,764	0.00000368748	0.00369	0	0							0
539	916 FT BEND WCID 2	\$380,617	0.00002878185	0.02878	0	0							0
540	917 WILLOW FORK DRNG DIST	\$636,843	0.00004815739	0.04816	0	0							0
541	921 FALL CREEK MGMT DIST	\$817,779	0.00006183957	0.06184	0	0							0
542	A02 HC MUD 578	\$585,522	0.00004427655	0.04428	0	0							0
543	A03 HC MUD 547	\$1,993,870	0.00015077432	0.15077	0	0							0
544	A04 WESTWOOD MGMT DISTRICT	\$60	0.00000000454	0.00000	0	0							0
545	A05 KATY WEST MUD	\$160,005	0.00001209941	0.01210	0	0							0
546	A06 HC MUD 576	\$416,830	0.00003152024	0.03152	0	0							0
547	A07 HC WCID 164	\$167,523	0.00001266791	0.01267	0	0							0
548	A08 HC MUD 570A	\$46,985	0.00000355296	0.00355	0	0							0
549	A09 HC MUD 539	\$282,093	0.00002133157	0.02133	0	0							0
550	A10 HC MUD 532	\$212,397	0.00001606123	0.01606	0	0							0

JUR NO.	TAXING UNIT	2024 ADJ. LEVY	2025 ALLOCATION RATIO	X 1,000	Round to nearest whole #	Number of Votes	County	HISD	Other School Districts	COH	Other Cities	Conservation and Reclamation Districts	Comm Coll
	Total	\$13,224,201,589				1,888	384	296	658	252	62	136	100
551	A11 HARRIS WALLER COUNTIES MUD 12	\$486,257	0.00003677023	0.03677	0	0						0	0
552	A14 ENCLAVE AT THE WOODLANDS DA	\$302,295	0.00002285923	0.02286	0	0						0	0
553	A15 HC MUD 569	\$2,454,630	0.00018561650	0.18562	0	0						0	0
554	A18 HC MUD 580	\$164,261	0.00001242124	0.01242	0	0						0	0
555	A19 PLUM CREEK MGMT DISTRICT 1A	\$163,098	0.00001233330	0.01233	0	0						0	0
556	A22 CROSBY MUD DA 2	\$6,790	0.00000051345	0.00051	0	0						0	0
557	A29 HC MUD 533	\$985	0.00000007448	0.00007	0	0						0	0
558	A30 HC MUD 515	\$136,317	0.00001030815	0.01031	0	0						0	0
559	A31 NEWPORT MUD DA 2	\$54,882	0.00000415012	0.00415	0	0						0	0
560	A32 HARRIS WALLER COUNTIES MUD 7	\$12,164	0.00000091983	0.00092	0	0						0	0
561	A33 TOMBALL BUSINESS ID 1	\$1,488,533	0.00011256128	0.11256	0	0						0	0
562	A38 HC MUD 535	\$150,312	0.00001136643	0.01137	0	0						0	0
563	A39 HC MUD 570C	\$76,915	0.00000581623	0.00582	0	0						0	0
564	A41 HC UD 544	\$13,186	0.00000099711	0.00100	0	0						0	0
565	A46 HC MUD 588	\$3,097	0.00000023419	0.00023	0	0						0	0
566	A52 HC MUD 492	\$24,356	0.00000184177	0.00184	0	0						0	0
567	A53 HC MUD 514	\$5,052	0.00000038203	0.00038	0	0						0	0
568	A56 HC MUD 586	\$72,758	0.00000550188	0.00550	0	0						0	0
569	A57 HC MUD 583	\$53,258	0.00000402731	0.00403	0	0						0	0
570	A58 HC WCID 160	\$17	0.00000000129	0.00000	0	0						0	0