



UNITED INDEPENDENT SCHOOL DISTRICT AGENDA ACTION ITEM

TOPIC: Approval of Boundary Changes effective for the 2023-2024 school year for the following campuses: San Isidro Elementary to Roberto J. Santos Elementary; Herrera Middle School to United Middle School; United High School to John B. Alexander High School.

SUBMITTED BY: Gloria S. Rendon **OF:** Deputy Superintendent's Office

APPROVED FOR TRANSMITTAL TO SCHOOL BOARD: _____

DATE ASSIGNED FOR BOARD CONSIDERATION: December 14, 2022

RECOMMENDATION:

Administration will present proposed boundary changes effective the 2023-24 school year. These boundary changes do not impact students as there are no homes in the area.

San Isidro

San Isidro Elementary School's boundary begins at IH 35 and the northern UISD boundary line and travels south along IH 35 to include areas both east and west of IH 35 to Loop 20. East on Loop 20 to the southern property line of Date Palm Dr and east to the UISD boundary line.

R. Santos

The boundary for Roberto Santos Elementary School begins at the intersection of Loop 20 and the southern property line of Date Palm Dr. South along Loop 20 (includes the Khaledi heights Subd Unit 2 on the west side of Loop 20) to Delmar Blvd. West along Delmar Blvd to include all new development in the D&J Alexander Estates Subd. West along Don Beto Dr, Beach Ln and Fenwick Dr to McPherson Rd. South along McPherson Rd to Jacaman Rd. East along Jacaman Rd to N. Bartlett Ave. South along N Bartlett Ave to Pappas St. East on Pappas St to N Ejido Ave. South on N. Ejido Ave to the southern property line of E. Ash St. East along E Ash St to the west side of Casa Blanca Road. Travel north to Saunders (Hwy 59). East on Saunders (Hwy 59) passing Loop 20 to a point approximately 7 miles. From this point travel north on a line to intersect with a point that is perpendicular to Date Palm Dr. West along Date Palm Dr to the point of beginning.

E. Herrera MS

E. Herrera Middle School's southwestern boundary begins at Loop 20 and IH 35. East along Loop 20 to Springfield Ave. South along Springfield Ave/ Spring Rd to Shiloh Dr. East along Shiloh Rd to McPherson Dr. South along McPherson to the southern property line of EHMS. East along the property line to International Blvd. North along International Blvd to Shiloh Dr. East along Shiloh Dr to Loop 20. North on Loop 20 to the southern property line of Date Palm Dr. East on Date Palm Dr to Ranch Road 7132A. North and east along Ranch Road 7132A to the UISD boundary line. North and west along the UISD boundary line to IH 35 (includes the area west of IH 35-Los Botines). South on IH 35 to the point of beginning.

United MS

United Middle School's boundary starts at intersection IH 35 and Calle del Norte. North along IH 35 to Delmar. East of Del Mar to include areas between Candlewood and McPherson. North along McPherson to Country Club Dr. West along Country Club Dr to encompass Del Mar Hills B, Plantation, Bent Tree and partial Winfield to Loop 20. North along Loop 20 to the southern property line of Date Palm Dr. East along Date Palm Dr to Ranch Road 7132A. South along an area close to Ranch Road 7132A to US Hwy 59. West on US Hwy 59 to Loop 20 (north of US Hwy 59 only; excluding the Escondido Subd.) North along Loop 20 to encompass The Loop Subd., Lakeside and D&J Alexander. West along Jacaman Rd to McPherson Rd (excluding Summerwind Subd, North Village Apts. South along McPherson to Calle del Norte. West along Calle del Norte to the point of beginning.

J.B. Alexander HS

The boundary for Alexander High School begins at the intersection of IH 35 and Loop 20. East on Loop 20 to Springfield Blvd. South along Springfield Ave/Spring Rd to Shiloh Dr. East along Shiloh Dr to Loop 20 (excluding the area between the McPherson Rd and International Blvd). North along Loop 20 to the southern property line of Date Palm Dr. East along Date Palm Dr to Ranch Rd 7132A. South along Ranch Rd 7132A to US Hwy 59. West along US Hwy 59 to the area east of Eucalyptus Ave. South along Eucalyptus Ave to the south of E. Ash. West along Ash St to N Ejido Ave. North along Ejido Ave to Pappas St. West along Pappas St and Canal St to the Rio Grande River. North along Rio Grande River to Del Mar Blvd. East on Del Mar Blvd to US Hwy 83. North along US Hwy 83 to the point of beginning.

United HS


United High School's boundary begins at Del Mar Blvd and IH 35. North along IH 35 to Loop 20. East along Loop 20 to Springfield Ave. South along Springfield Ave to Shiloh Rd. East along Shiloh Rd to McPherson Rd. South along McPherson Road to the northern property line of Augusta Lp and Oakmont Lp. East along Augusta Lp to International Blvd. North along International Blvd to Shiloh Rd. East along Shiloh Rd to Loop 20. North on Loop 20 to the southern property line of Date Palm Dr. East along Date Palm Dr to the UISD boundary line. North and west along the UISD property line

to the Rio Grande River (Eastern UISD boundary). South along the UISD boundary to Del Mar Blvd. West along Del Mar Blvd to the point of beginning.

RATIONALE:


BUDGETARY INFORMATION

BOARD POLICY REFERENCE AND COMPLIANCE: FNCA LOCAL and FNCA Regulation



United Independent School District
Current Boundaries
San Isidro ES & R. Santos ES





United Independent School District
Proposed Boundaries
San Isidro ES & R. Santos ES






United Independent School District

Revised ES Boundaries


San Isidro ES & R. Santos ES






United Independent School District
Current Boundaries
Herrera MS & United MS





United Independent School District
 Proposed Boundaries
 Herrera MS & United MS



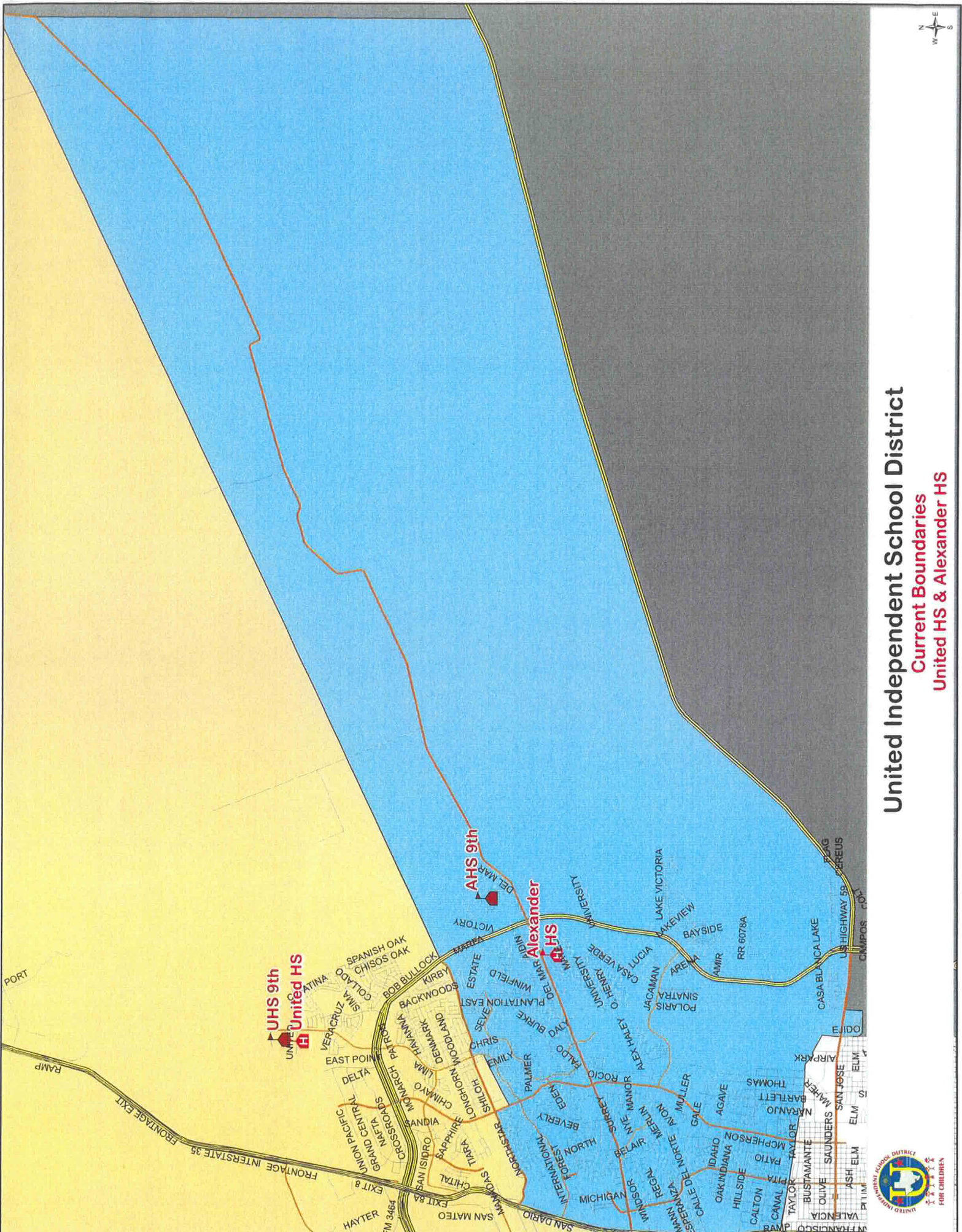


United Independent School District

Revised ES Boundaries

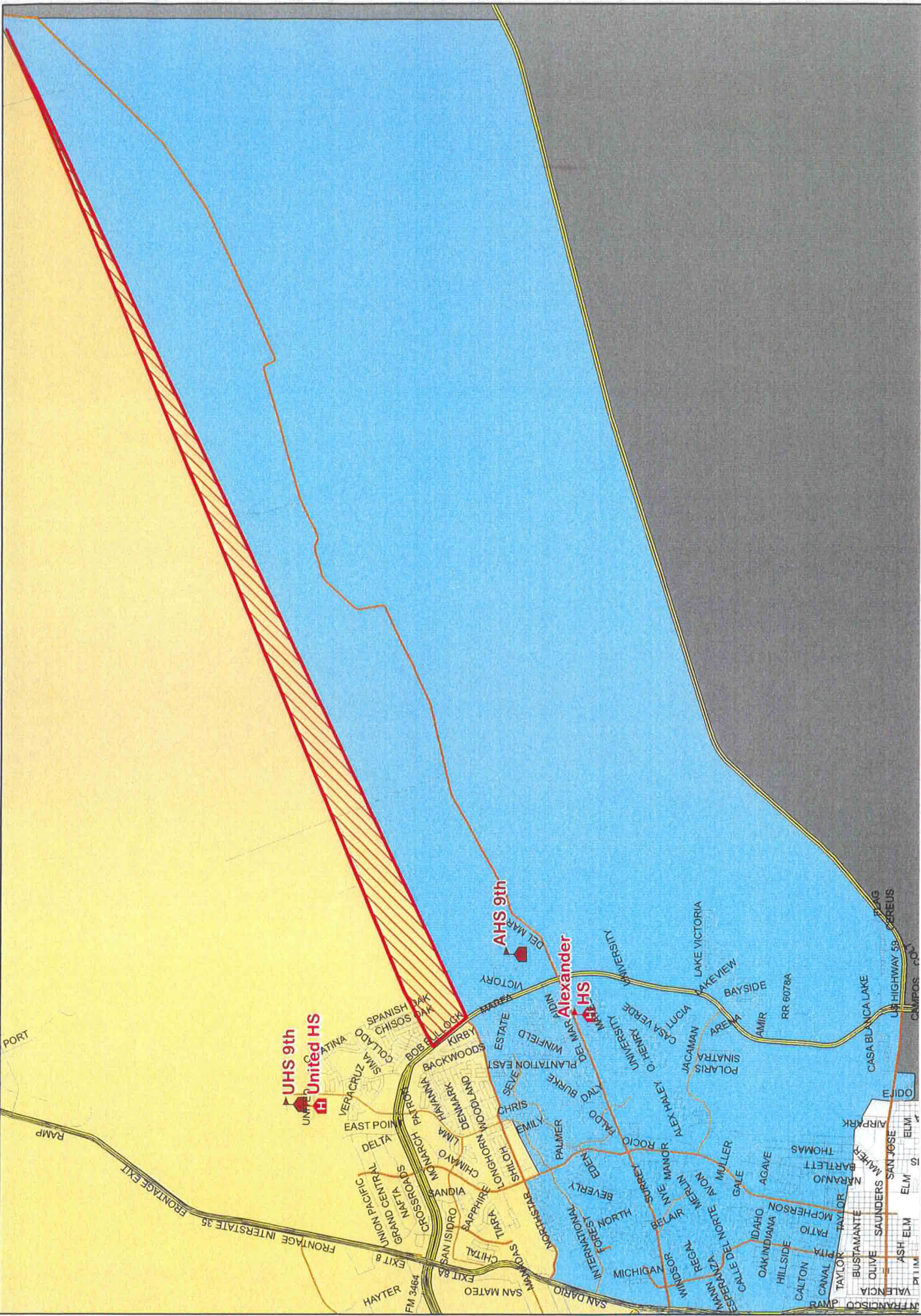
E. Herrera MS & United MS





United Independent School District
 Current Boundaries
 United HS & Alexander HS





United Independent School District
Proposed Boundaries
United HS & Alexander HS



