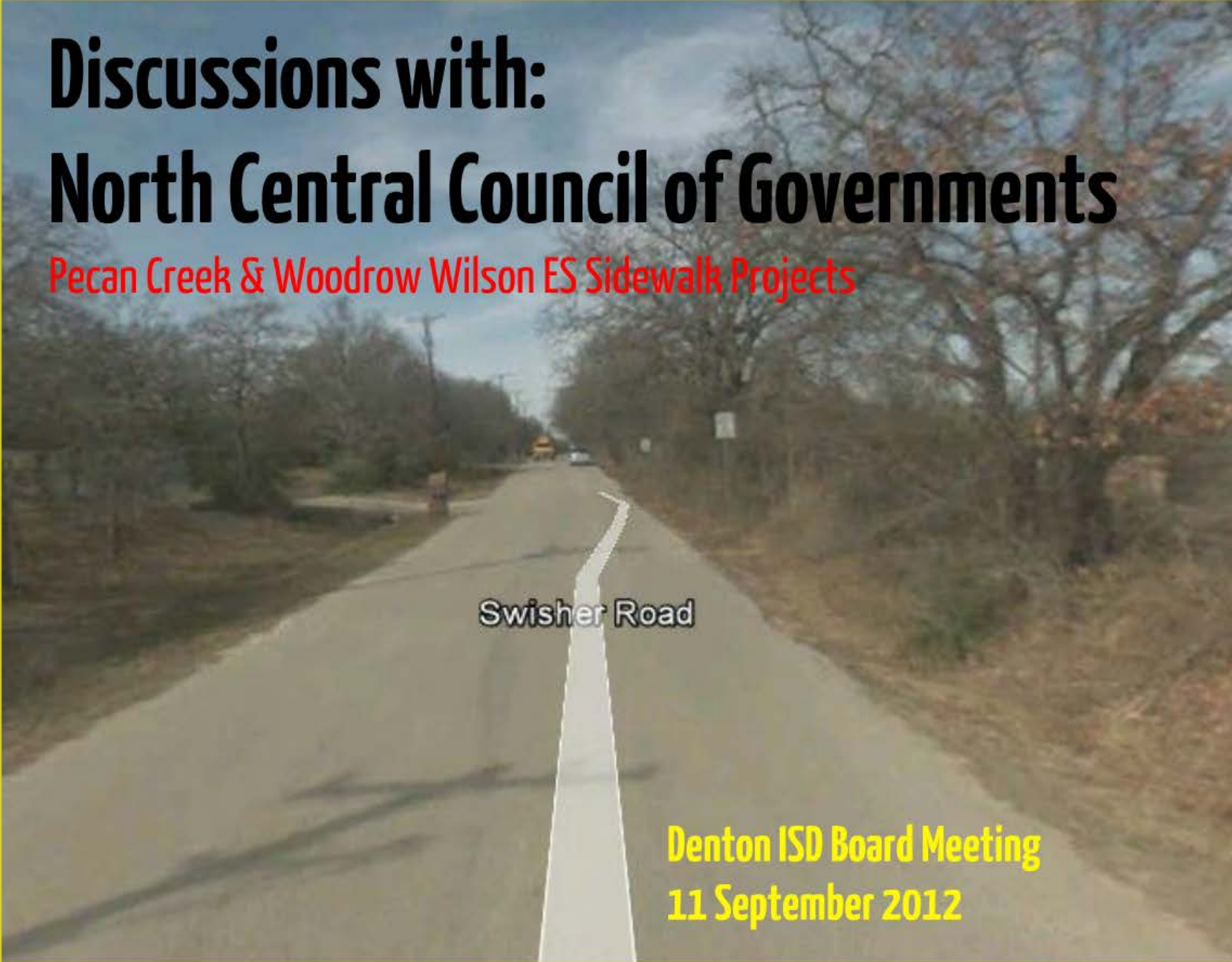


Discussions with: North Central Council of Governments

Pecan Creek & Woodrow Wilson ES Sidewalk Projects



Swisher Road

Denton ISD Board Meeting
11 September 2012

NCTCOG * City of Denton * Denton County * City of Corinth * Denton ISD

Joint Meeting - 5 March 2012

Coordination Meeting - 4 April 2012

NCTCOG Meeting - 5 June 2012

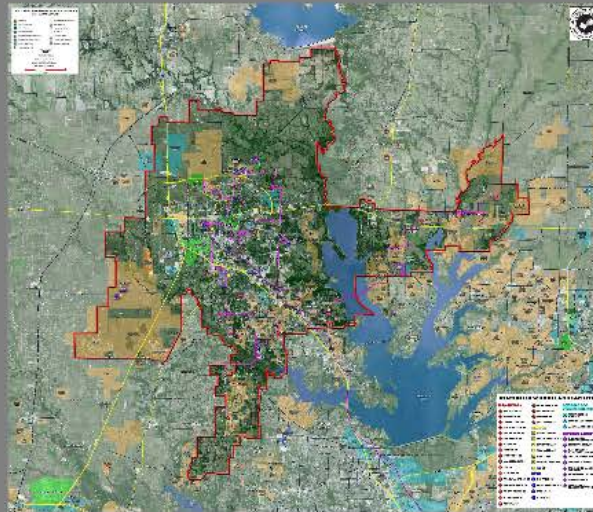
School Siting and Transportation

City of Denton and Denton ISD
March 5, 2012

North Central Texas Council of Governments



NCTCOG * Denton ISD



NCTCOG * City of Corinth * City of Denton * Denton County * Denton ISD

Meeting Minutes

Date	Time	Location	Facilitator	Recorder
March 5, 2012	10:00 AM	City of Denton	[Name]	[Name]

Meeting Minutes

The purpose of this meeting was to discuss the proposed school siting and transportation projects for the City of Denton and Denton ISD. The meeting was held on March 5, 2012, at the City of Denton, 1000 North Main Street, Denton, Texas 76201. The meeting was attended by the following individuals: [List of attendees].

Agenda

1. Welcome and introductions
2. Review of the proposed school siting and transportation projects
3. Discussion of the proposed projects
4. Open house for public input
5. Next steps

Meeting Minutes

Item	Discussion	Decision	Responsible Party	Target Completion Date
1. Review of the proposed school siting and transportation projects	[Discussion details]	Approved	[Party]	Q3 2012
2. Discussion of the proposed projects	[Discussion details]	Approved	[Party]	Q3 2012
3. Open house for public input	[Discussion details]	Approved	[Party]	Q3 2012
4. Next steps	[Discussion details]	Approved	[Party]	Q3 2012

Next Steps

- Conduct a public hearing on the proposed projects.
- Prepare a final report on the proposed projects.
- Present the final report to the NCTCOG Board of Directors.

NCTCOG * Denton ISD

Funding Commitment

Submitted to Transportation Improvement Plan (TIP) - 2014

- Total Cost of Both Projects = \$471,120.00
- COG will allocate 80% of cost = \$376,896.00
- 20% matching funds are required = \$94,224.00
- City of Denton request to split matching fund cost
- Denton ISD would (if agree) contribute = \$47,112.00
- If agreed, COG & Denton ISD will receive a letter from COG detailing the funding commitment & the matching fund requirement.

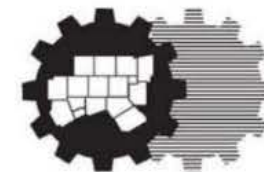
Joint Meeting - 5 March 2012

Coor

School Siting and Transportation

City of Denton and Denton ISD
March 5, 2012

North Central Texas Council of Governments



North Central Texas
Council of Governments



NCTCOG * Denton ISD

NCTCOG * Ci

Planning Team

City of Denton * NCTCOG * Denton ISD

Karla Weaver
Aaron Brown

Howard Martin - Asst. City Manager

Frank Payne - Engineer

Bud Vokoum - Engineer

Alana Presley - Sustainable Schools

Paul Andress - Executive Director of Operations

Bill Knight - Safety & Security

Glen Martin - Construction

Michael Bernstein - Technology

Aaron Robbins - Transportation

Robert Howman - Civil Engineering Consultant

Rod Reeves - Facilities & Planning

Proposed Projects

- 1 Pecan Creek Elementary School
- 2 Woodrow Wilson Elementary School

Sidewalks

Pecan Creek Elementary School



Sidewalks

Woodrow Wilson Elementary School




Howard Man
Frank Payne
Bud Vokoun
Alana Presl

2

Woodrow Wilson Elementary School

Sidewalks

Pecan Creek Elementary School



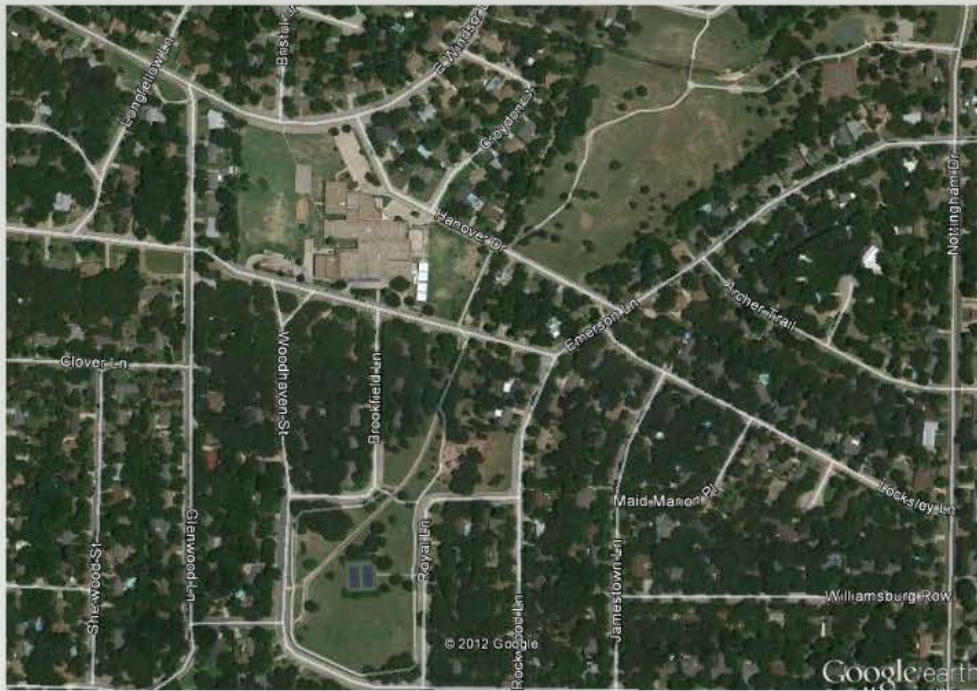
Sidewalks

Woodrow Wilson Elementary School



Sidewalks

Woodrow Wilson Elementary School



City of Denton Safe Routes to School Plan

City of Denton Safe Routes to School Plan



Prepared in support of



August 2010



4. School Description

The City of Denton and Denton ISD Safe Routes to School Plan addresses the needs of the Elementary and Middle Schools in the Denton ISD, including those schools in the city of Denton and those in the surrounding communities. Maps of the Elementary School and Middle School attendance zones for 2010-2011 are attached.

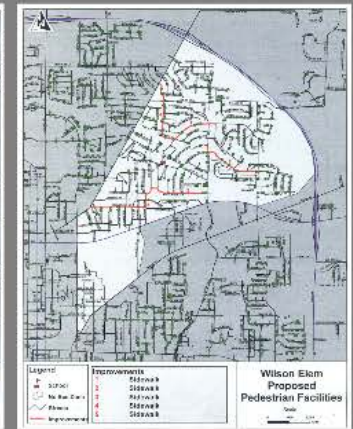
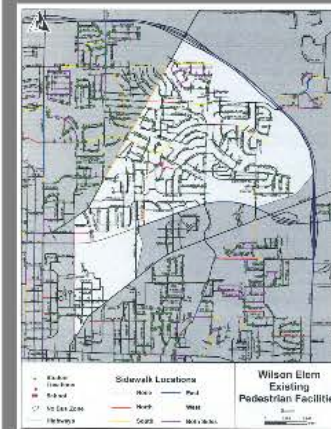
Elementary Schools

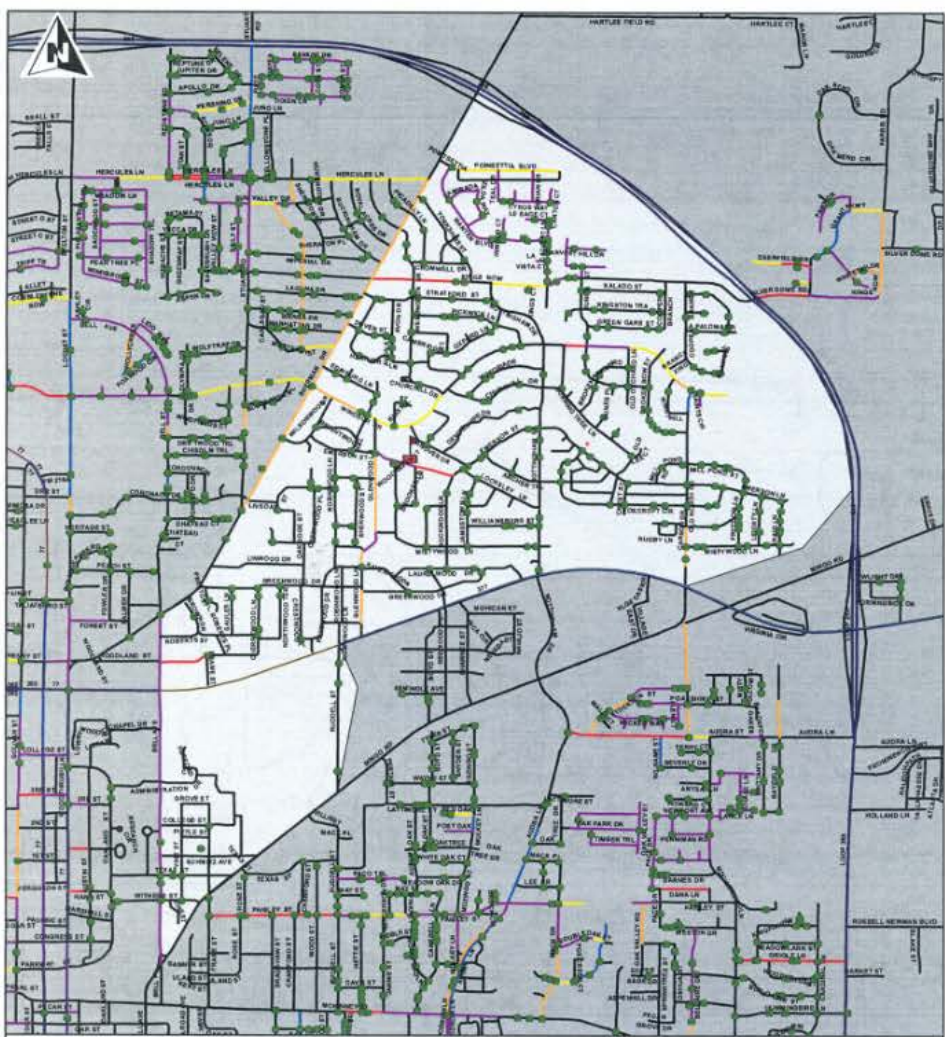
School Name	Street Address	City	# Students	# w/in 2 miles	Notes
Blanton	9501 Stacey Lane	Argyle	543	430	A
Borman	1201 Parvin	Denton	443	290	A
Cross Oaks #21		Oak Point	340 (New)	339 (New)	A
Evers Park	3300 Evers Pkwy	Denton	589	282	A,B
Ginnings	2525 Yellowstone	Denton	563	470	A
Hawk	2300 Oakmont	Denton	736	670	A
Hodge	3900 Grant Pkwy	Denton	595	112	A,B
Houston	3100 Teasley Ln	Denton	628	498	A
Lee	800 Mack Place	Denton	579	541	A,B
McNair	1212 Hickory Creek	Denton	601	534	A
L.A. Nelson	3909 Teasley Ln	Denton	578	524	A
Paloma Creek	1600 Navo Rd	Aubrey	563	504	A
Pecan Creek	4400 Lakeview Blvd	Denton	649	558	A
Providence	1000 FM 2931	Aubrey	545	386 (New)	A
E.P. Rayzor	377 Rayzor Rd	Argyle	684	502	A
Newton Rayzor	1400 Malone	Denton	535	382	A,B
Rivera	701 Newton	Denton	520	140	A
W.S. Ryan	201 Ryan Rd	Denton	508	258	A
Savannah	1101 Cotton Exch.	Aubrey	527	435	A
Olive Stephens	133 Garza	Shady Shores	493	430	A
Wilson	1306 E. Windsor	Denton	672	463	A

Middle Schools

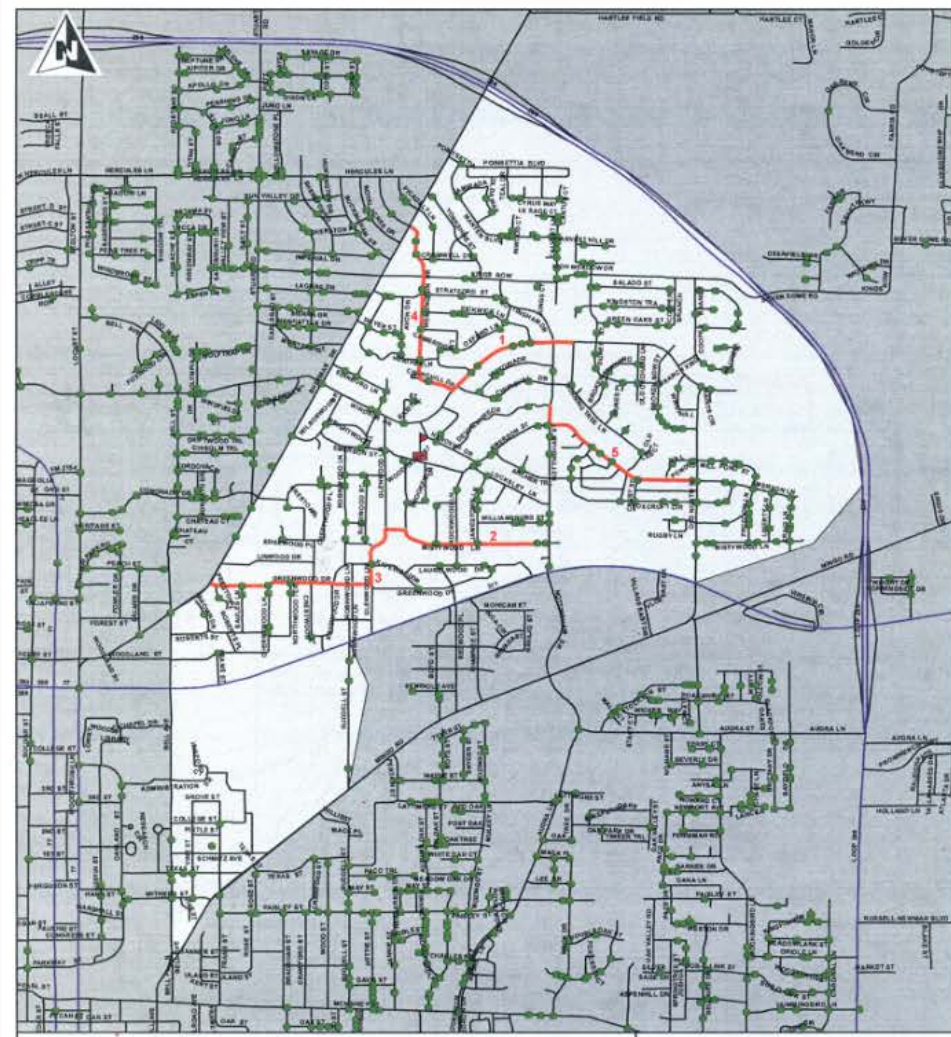
School Name	Street Address	City	#Students	#w/in 2 miles	Notes
Calhoun	709 Congress	Denton	629	344	A,B
Crownover	1901 Creekside	Corinth	891	589	A
Harpool	9601 Stacey Ln	Argyle	817	207	A
McMath	1900 Jason Dr	Denton	784	196	A
Navo	1701 Navo Rd	Aubrey	935	249	A,B
Strickland	324 E. Windsor	Denton	859	446	A,B

Notes: A=Free Meals (breakfast & lunch); B=After-school programs





<ul style="list-style-type: none"> Student Locations School No Bus Zone Highways 	<p>Sidewalk Locations</p> <ul style="list-style-type: none"> None East North West South Both Sides 	<p align="center">Wilson Elem Existing Pedestrian Facilities</p> <p align="center">Scale</p> <p align="center">0 1,000 2,000 Feet</p>
--	---	--



<p>Legend</p> <ul style="list-style-type: none"> School No Bus Zone Streets Improvements 	<p>Improvements</p> <ul style="list-style-type: none"> 1 Sidewalk 2 Sidewalk 3 Sidewalk 4 Sidewalk 5 Sidewalk 	<p align="center">Wilson Elem Proposed Pedestrian Facilities</p> <p align="center">Scale</p> <p align="center">0 1,000 2,000 Feet</p>
---	--	--

Funding Commitment

Submitted to Transportation Improvement Plan (TIP) - 2014

- Total Cost of Both Projects = \$471,120.00
- COG will allocate 80% of cost = \$376,896.00
- 20% matching funds are required = \$94,224.00
- City of Denton request to split matching fund cost
- Denton ISD would (if agree) contribute = \$47,112.00
- If agreed, COD & Denton ISD will receive a letter from COG detailing the funding commitment & the matching fund requirement.

Projects Timeline

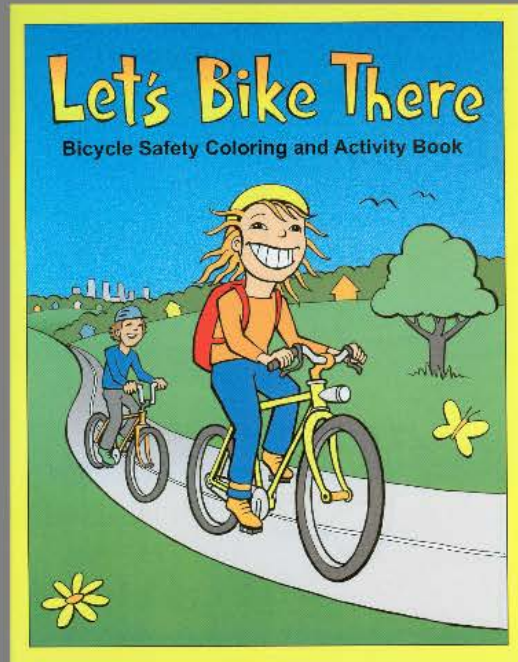
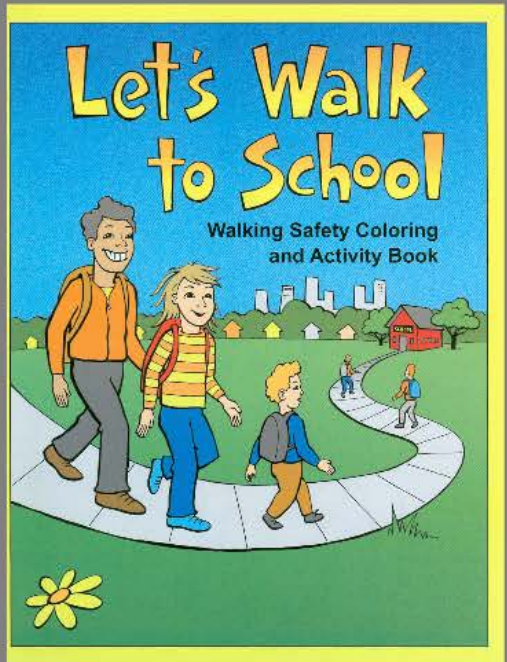
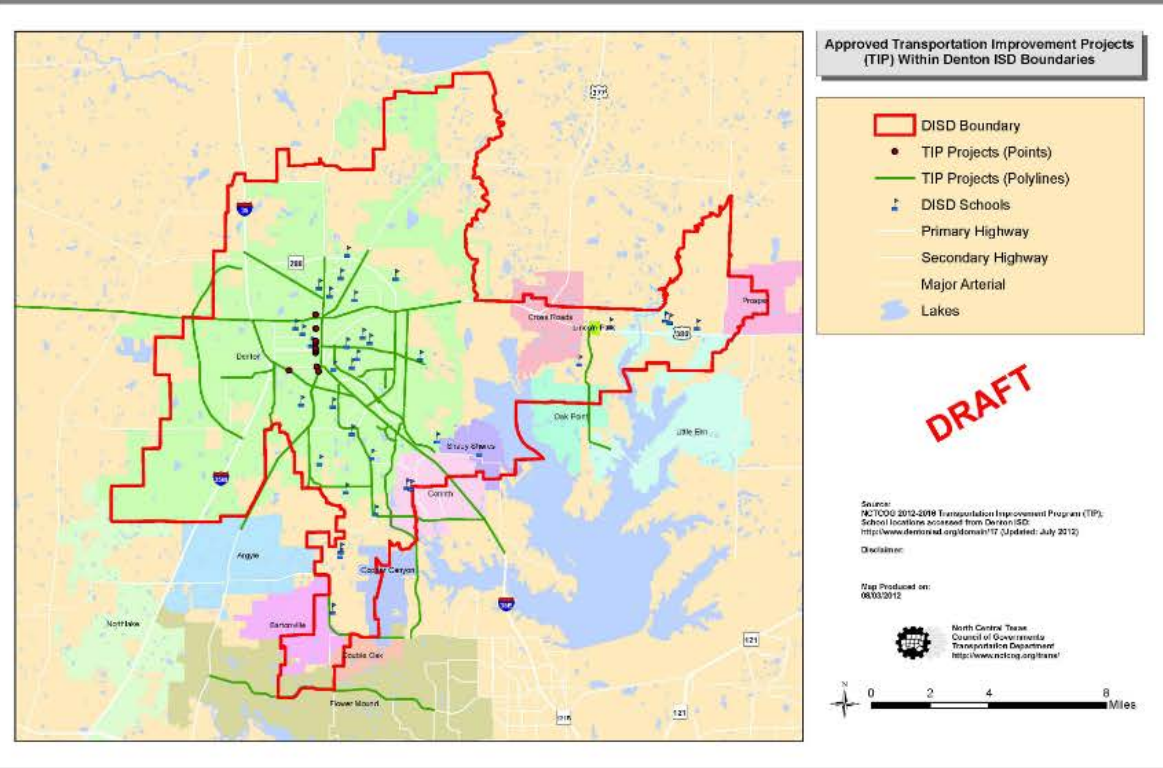
Pecan Creek & Woodrow Wilson Elementary Schools

- 1** Modification of the Transportation Improvement Program was submitted on behalf of the City of Denton on July 27, 2012
- 2** City of Denton will work with TxDot to get funding agreement in place (6-8 months)
- 3** City will start design & coordination of ROW in October 2013
- 4** Construction in 2014

Continued Collaboration

- 1** Monthly joint planning meetings
- 2** Development of maps indicating other TIP Projects with Denton ISD
- 3** Consolidation of Education / Safety Outreach Materials for Principals - (bicycle safety curriculum, walking school bus, etc.)
- 4** Remaining Safe Routes to School Projects

© All Rights Reserved by Prezi



Questions



Swisher Road

© 2012 Google

© 2012 Google

33°07'56.96" N 97°05'53.76" W elev 560 ft

Google earth

Eye at 546 ft