

**STEPHENVILLE I.S.D. TRANSPORTATION DEPARTMENT
DESIGNATED BUS STOPS AND ESTIMATED TIME OF ARRIVALS (ETA)**

BUS #1 AM	ETA	LOCATION
1	6:20	CR 235
2	6:22	CR 235
3	6:28	CR 229
4	6:32	CR 231
5	6:35	HWY 281
6	6:38	HWY 281 SELDON
7	6:41	CR 185 1.5 MILES DOWN
8	6:43	PR 1712
9	6:45	PR 1712-TURN AROUND
10	6:45	PR 1712
11	6:51	CR 224/281
12	6:53	HWY 281 ACROSS MCKINLEYS
13	6:56	CR 454
14	6:57	CR 454 AFTER THE BRIDGE

BUS #1 PM	ETA	LOCATION
1	3:54	ALEXANDER RIDGE
2	3:57	CR 454
3	3:58	CR 221 CORNER ON RIGHT
4	4:00	CR 454
5	4:01	CR 454
6	4:05	6060s HWY 281
7	4:10	CR 185 ON LEFT
8	4:12	300s PR 1712
9	4:13	PR 1712 ON RIGHT HOUSE
10	4:14	PR 1712 END ROAD ON LEFT
11	4:22	OVERREST DAIRY 281
12	4:43	900s CR 235
13	4:48	1630s HWY 281
14	4:51	12070s Hwy 281
15	4:54	CORNER OF HWY 281/CR224
16	4:57	HWY 281/CR 505 BEFORE 108 SIGN

BUS #2 AM	ETA	LOCATION
1	6:15:00 AM	HWY 67 & CR 484 INTERSECTION
2	6:16:00 AM	4950 HWY 67
3	6:18:00 AM	1004 CR 490
4	6:20:00 AM	5910 HWY 67
5	6:21:00 AM	HWY 67 & CR 183 INTERSECTION
6	6:25:00 AM	CR 184 & CR 233 INTERSECTION
7	6:27:00 AM	989 CR 233
8	6:28:00 AM	733 CR 233
9	6:33:00 AM	1178 CR 913
10	6:34:00 AM	8717 CR 913
11	6:38:00 AM	CR 913 & PR 1704 INTERSECTION
12	6:40:00 AM	SELDON CENTER PARKING LOT
13	6:43:00 AM	8474 CR 913
14	6:45:00 AM	CR 913 & HWY 67 INTERSECTION
15	6:47:00 AM	HWY 67 & CR 175 INTERSECTION
16	6:51:00 AM	1055 CHANDRY CR
17	6:53:00 AM	343 CHANDRY CR
18	6:54:00 AM	1734 CR 182
19	6:56:00 AM	PECAN VALLEY MHP INTERSECTION
20	7:00:00 AM	CR 488 & CR 487 INTERSECTION
21	7:01:00 AM	CR 488 & CR 489 INTERSECTION
22	7:02:00 AM	841 CR 488
23	7:03:00 AM	CR 488 & CR 489 INTERSECTION
24	7:08:00 AM	2345 HWY 67
BUS #2 PM	ETA	LOCATION
1	3:57:00 PM	HWY 67 & PR 1111
2	3:58:00 PM	HWY 67 & CR 484
3	4:00:00 PM	4950 HWY 67
4	4:02:00 PM	1004 CR 490
5	4:05:00 PM	CR 490 & HWY 67
6	4:06:00 PM	5910 HWY 67
7	4:07:00 PM	HWY 67 & CR 183
8	4:10:00 PM	CR 184 & CR 233
9	4:12:00 PM	2999 CR 184
10	4:14:00 PM	989 CR 233
11	4:15:00 PM	733 CR 233
12	4:16:00 PM	HWY 67 & CR 175
13	4:18:00 PM	HWY 67 & CR 913
14	4:20:00 PM	1178 CR 913
15	4:21:00 PM	8717 CR 913
16	4:23:00 PM	CR 913 & PR 1704
17	4:24:00 PM	SELDEN COMMUNITY CENTER
18	4:28:00 PM	8474 CR 913
19	4:36:00 PM	1055 CHANDRY CR
20	4:37:00 PM	343 CHANDRY CR

21	4:38:00 PM	1734 CR 182
22	4:41:00 PM	PECAN VALLEY MHP
23	4:42:00 PM	CR 488 & CR 487
24	4:43:00 PM	933 CR 488
25	4:44:00 PM	841 CR 182
26	4:45:00 PM	CR 488 & CR 486
27	4:47:00 PM	2345 HWY 67

BUS #3 AM	ETA	LOCATION
1	6:25:00 AM	3280 CR 205
2	6:28:00 AM	5180 CR 205
3	6:37:00 AM	19626 FM 205
4	6:40:00 AM	5455 CR 182
5	6:42:00 AM	4601 CR 182
6	6:44:00 AM	1165 PR 701
7	6:46:00 AM	239 PR 1634
8	6:51:00 AM	SUNNY DALE TRAILER PARK PR 1098/CR 205
9	6:58:00 AM	1119 FM 205
10	7:04:00 AM	377 TRAILER PARK
BUS #3 PM	ETA	LOCATION
1	4:05 P.M.	377 TRAILER PARK
2	4:08 P.M.	1119 FM 205
3	4:09 P.M.	3280 CR 205
4	4:10 P.M.	PR 1098/CR 205
5	4:16 P.M.	5180 CR 205
6	4:18 P.M.	CR 182
7	4:19 P.M.	CR 182/701
8	4:20 P.M.	CR 182/1634
9	4:21 P.M.	CR 182/492
10	4:30 P.M.	19626 FM 205

BUS #4 AM	ETA	LOCATION
1	6:30:00 AM	BLUFF DALE SCHOOL
2	6:40:00 AM	PR 892
3	6:42:00 AM	PR 1623
4	6:45:00 AM	1167 CR 475
5	6:46:00 AM	190 CR 475
6	6:50:00 AM	CR 455/CR 176
7	6:52:00 AM	1891 CR 455
8	6:58:00 AM	3D BUNKHOUSE
9	7:00:00 AM	SHADY OAKS
10	7:06:00 AM	REYNALDO'S
BUS #4 PM	ETA	LOCATION
1	4:05:00 PM	REYNALDO'S
2	4:10:00 PM	3D BUNK HOUSE
3	4:12:00 PM	SHADY OAKS
4	4:17:00 PM	CR 455/CR176
5	4:19:00 PM	1891 CR455
6	4:22:00 PM	190 CR 475
7	4:25:00 PM	1167 CR 475
8	4:28:00 PM	PR 1623
9	4:29:00 PM	PR 892
10	4:33:00 PM	15060 N HWY 377
11	4:38:00 PM	RANDOLPH RANCH/HWY 377-CR150
12	4:45:00 PM	BLUFF DALE

BUS #5 AM	ETA	LOCATION
1	6:15:00 AM	Morgan Mill School
2	6:28:00 AM	600 Morgan Mill Rd
3	6:35:00 AM	3547 CR 164
4	6:40:00 AM	PR 1603
5	6:45:00 AM	PR 910
6	6:47:00 AM	PR 1710
7	6:50:00 AM	408 MORGAN MILL ROAD
8	6:55:00 AM	STAR LIGHT MOBILE PARK
9	6:58:00 AM	1000 TEJAS
10	6:59:00 AM	1200 SUNDANCE
11	7:02:00 AM	SUNBURST/281
12	7:05:00 AM	CR 177
13	7:07:00 AM	PR 1419
14	7:10:00 AM	N BATES
15	7:10:00 AM	711 COLLINS
16	7:15:00 AM	1620/1645 College Farm RD

BUS #5 PM	ETA	LOCATION
1	3:50:00 PM	711 COLLINS
2	3:45:00 PM	1620/1645 College Farm RD
3	3:45:00 PM	CR 1419
4	3:48:00 PM	408 MORGAN MILL RD
5	3:50:00 PM	STARLIGHT TRAILER PARK
6	3:55:00 PM	1000 TEJAS
7	4:00:00 PM	1200 SUNDANCE
8	4:05:00 PM	311 MORGAN MILL RD
9	4:08:00 PM	SUN BURST ST/HWY 281
10	4:11:00 PM	CR 177
11	4:13:00 PM	SANTO PROPANE SERVICE STATION MORGAN MILL
12	4:16:00 PM	600 MORGAN MILL
13	4:18:00 PM	MORGAN SCHOOL
14	4:30:00 PM	156/1188 INTERSECTION
15	4:35:00 PM	CR 164 3547
16	4:38:00 PM	2548 CR 164
17	4:40:00 PM	1603 MORGAN MILL
18	4:42:00 PM	PR 910
19	4:45:00 PM	PR 1710

BUS #6 AM	ETA	LOCATION
1	6:45:00 AM	BELKNAP/FREY
2	6:47:00 AM	BELKNAP/DAVIS
3	6:49:00 AM	BELKNAP/SLOAN
4	7:03:00 AM	JACKSON/BROADWAY
5	7:06:00 AM	1111 E WASHINGTON-BARGAIN TOWN STOP
6	7:10:00 AM	RIVERWALK TOWN HOMES-1001 E WASHINGTON
BUS #6 PM	ETA	LOCATION
1	3:55:00 PM	801 S GRAHAM
2	3:58:00 PM	JACKSON/BROADWAY
3	4:03:00 PM	1111 E WASHINGTON-BARGAIN TOWN
4	4:06:00 PM	RIVERWALK TOWN HOMES-1001 E WASHINGTON
5	4:10:00 PM	BELKNAP/FREY
6	4:12:00 PM	BELKNAP/DAVIS
7	4:15:00 PM	BELKNAP/SLOAN

BUS #7 AM	ETA	LOCATION
1	6:33:00 AM	747 Wild Horse Lane
2	6:34:00 AM	947 Wild Horse Lane
3	6:35:00 AM	1477 Wild Horse Lane
4	6:38:00 AM	6150 FM 2303
5	6:40:00 AM	CR 544
6	6:45:00 AM	CR 429/FM108
7	6:50:00 AM	CR 430/CR 431
8	6:56:00 AM	4737 FM 108
9	6:59:00 AM	381 FM 2303
BUS #7 PM	ETA	LOCATION
1	4:12:00 PM	WALKING HORSE HOME ENTRANCE
2	4:14:00 PM	590 CEDAR RD
3	4:15:00 PM	4737 FM 108
4	4:17:00 PM	404 WILD HORSE LANE
5	4:18:00 PM	747 WILD HORSE LANE
6	4:19:00 PM	947 WILD HORSE LANE
7	4:20:00 PM	1477 WILD HORSE LANE
8	4:22:00 PM	4936 FM 2303
9	4:24:00 PM	6150 FM 2303
10	4:29:00 PM	CR 429/FM 108
11	4:35:00 PM	5595 CR 456
12	4:45:00 PM	381 FM 2303

BUS #8 AM	ETA	LOCATION
1	6:23:00 AM	2430 CR 351
2	6:26:00 AM	914 CR 351
3	6:29:00 AM	CAT TAIL'S PARK/CR 359
4	6:33:00 AM	1455 CR 386
5	6:35:00 AM	CR 386/PR 517
6	6:40:00 AM	CR 461/HWY 8
7	6:44:00 AM	CR 392/CR 389
8	6:46:00 AM	2697 CR 389
9	6:48:00 AM	CR 461/HWY 8
10	6:50:00 AM	GOLF ESTATES HWY 8
11	6:52:00 AM	BLUE JAY
12	6:54:00 AM	PRAIRIE WIND/BLUE JAY
13	6:56:00 AM	BEN HOGAN APTS
14	6:57:00 AM	BEN HOGAN/PRAIRIE WIND
15	6:58:00 AM	LEFT OF GOLF ESTATES EXIT
16	7:00:00 AM	1430 DALE ST.
17	7:04:00 AM	BLUEBONNET APARTMENTS
18	7:06:00 AM	1320 INGLEWOOD
BUS #8 PM	ETA	LOCATION
1	4:02:00 PM	2430 CR 351
2	4:04:00 PM	914 CR 351
3	4:08:00 PM	CAT TAILS PARK/CR 359
4	4:11:00 PM	1455 CR 386
5	4:13:00 PM	PR 517/CR 386
6	4:14:00 PM	3455 CR 386
7	4:17:00 PM	CR 386 HWY 8
8	4:23:00 PM	CR 389/CR 461
9	4:25:00 PM	2697 CR 389
10	4:30:00 PM	6611 HWY 8
11	4:33:00 PM	1430 DALE ST





BUS #9 AM	ETA	LOCATION
1	6:43:00 AM	Seminole/South Loop Intersection
2	6:45:00 AM	2nd St./South Loop Intersection
3	6:46:00 AM	19125 hwy 108
4	6:48:00 AM	2682 HWY 108
5	6:50:00 AM	410 SOUTH LOOP
6	6:52:00 AM	201 East Road/281
7	6:54:00 AM	Byron St/ 377N
8	6:56:00 AM	2931 E Washington
9	6:58:00 AM	Dodge St/281
10	7:00:00 AM	Pearl ST/281
11	7:03:00 AM	Nuture By Nature Day Care
12	7:05:00 AM	2nd St. North/ South Loop Intersection
13	7:06:00 AM	6th St./South Loop Intersection
14	7:09:00 AM	Swan St./South Loop Intersection
BUS #9 PM		
BUS #9 PM	ETA	LOCATION
1	4:10 p.m.	Seminole/South Loop Intersection
2	4:11 p.m.	Meador/South Loop Intersection
3	4:15 p.m.	2nd St South/South Loop Intersection
4	4:20 p.m.	19125 Hwy 108
5	4:22 p.m.	2682 Hwy 108
6	4:23 p.m.	410 South Loop
7	4:24 p.m.	708 South Loop
8	4:25 p.m.	201 East Road
9	4:26 p.m.	Byron St./ 377 N
10	4:28 p.m.	2931 E Washington
11	4:29 p.m.	11411 E Washington
12	4:30 p.m.	1907 E Washington
13	4:31 p.m.	Dodge St/281
14	4:32 p.m.	PearlSt/281
15	4:33 p.m.	2nd St. North/South Loop
16	4:34 p.m.	6th St/South Loop
17	4:35 p.m.	Swan St/ South Loop
18	4:40 p.m.	Meador/South Loop Intersection

BUS #10 AM	ETA	LOCATION
1	6:39:00 AM	ISLA/LINGLEVILLE RD
2	6:41:00 AM	OLLIE & NEBLETT
3	6:42:00 AM	OLLIE/LINGLEVILLE RD
4	6:43:00 AM	McCART/LINGLEVILLE RD
5	6:45:00 AM	RACE STOP
6	6:46:00 AM	CORNER OF HUBERT/BARTON
7	6:47:00 AM	PADDOCK/LINGLEVILLE RD
8	6:48:00 AM	KINGLAND/LINGLEVILLE RD
9	6:49:00 AM	SULLY CT/LINGLEVILLE RD
10	6:50:00 AM	RIVER NORTH
11	6:52:00 AM	OAK TREE/LINGLEVILLE
12	6:54:00 AM	BLUEBONNETT/LINGLEVILLE
13	6:55:00 AM	PARKVIEW APARTMENTS
*	7:02:00 AM	Proceed To HS-LOAD TO HJH, CHAMBERLIN, HOOK, CENTRAL

BUS #10 PM	ETA	LOCATION
1	3:45:00 PM	OAK TREE EAST APARTMENTS
2	3:48:00 PM	ISLA/LINGLEVILLE
3	3:50:00 PM	NEBLETT/LINGLEVILLE
4	3:53:00 PM	OLLIE/LINGLEVILLE
5	3:53:00 PM	PADDOCK/LINGLEVILLE
6	3:55:00 PM	McCART/LINGLEVILLE
7	3:57:00 PM	KINGLAND/LINGLEVILLE
8	3:59:00 PM	RACE/LINGLEVILLE
9	4:01:00 PM	PARK/ESTES
10	4:03:00 PM	PARK/IVY
11	4:04:00 PM	N BATES
12	4:06:00 PM	1720 N GRAHAM
13	4:08:00 PM	1172 N GRAHAM
14	4:11:00 PM	KINGLAND/LINGLEVILLE
15	4:13:00 PM	McCART/LINGLEVILLE
16	4:15:00 PM	SULLY COURT
17	4:17:00 PM	PRAIRIE WIND/LINGLEVILLE
18	4:19:00 PM	SULLY COURT/VET'S CORNER STOP
19	4:21:00 PM	ISLA/LINGLEVILLE
20	4:23:00 PM	DAVIS
21	4:25:00 PM	BUNKER HILL
22	4:27:00 PM	2251 W LINGLEVILLE OAK TREE APARTMENTS

BUS #11 AM	ETA	LOCATION
1	6:18 a.m.	CR 256 & LILLIAN
2	6:20 a.m.-6:25 a.m.	CR 255
3	6:27 a.m.	stop on CR 255
4	6:27-6:50 a.m.	ALL CR 283 TO END OF THE ROAD
5	6:50-7:00 a.m.	CR 262 AND AROUND TRAILER PARK
BUS #11 PM	ETA	LOCATION
1	4:07 P.M.	LILLIAN AND MELISSA DR
2	4:10 p.m.	LILLIAN AND LOCKWOOD DR
3	4:13 P.M.	LILLIAN AND KAYLOCK ST
4	4:15 P.M.	LILLIAN AND BEACH DR INTERSECTION
5	4:19 P.M.	LILLIAN AND 256 TRAILER PARK
6	4:25-4:40	CR 262 AND ALL AROUND TRAILER PARK
7	4:40-4:45 P.M.	CR 251 TO THE LAST MAILBOX ON 251
8	4:45-4:50 P.M.	CR 283 END OF THE ROAD
9	4:51 P.M.	INTERSECTION OF CR 275 & 847
10	5:05 P.M.	914 & LINCOLN
11	5:10 P.M.	914 & ELK RIDGE
12	5:12 P.M.	914 & ALEXANDER RIDGE

BUS #12 AM	ETA	LOCATION
1	6:30:00 AM	CR 351 HORSESHOE BEND
2	6:33:00 AM	CR 378 BUNKHOUSE
3	6:36:00 AM	HWY 377 FLEA MARKET
4	6:40:00 AM	HWY 377 / CR 195
5	6:44:00 AM	CR 516/ORTIZ RD
6	6:48:00 AM	CR 279
7	6:52:00 AM	CR 258 TRAILER PARK
8	7:00:00 AM	BOSQUE APTS
BUS #12 PM	ETA	LOCATION
1	3:45:00 PM	FAITH LUTHERAN CHURCH
2	4:00:00 PM	CR 351 HORSESHOE BEND
3	4:03:00 PM	CR 378 BUNKHOUSE
4	4:06:00 PM	HWY 377 FLEA MARKET
5	4:10:00 PM	HWY 377 / CR 195
6	4:15:00 PM	CR 516/ORTIZ RD
7	4:20:00 PM	CR 279
8	4:25:00 PM	CR 258 TRAILER PARK
9	4:30:00 PM	BOSQUE APTS

BUS #16 AM	ETA	LOCATION
1	6:55:00 AM	VILLAGE MOBILE PARK
2	7:10:00 AM	CENTRAL
	7:11:00 AM	LOAD FROM CENTRAL TO HOOK, CHAMBERLIN, GILBERT, HJH, SHS
3	7:15:00 AM	HOOK
	7:16:00 AM	LOAD FROM HOOK TO CHAMBERLIN, GILBERT, HJH, SHS
4	7:20:00 AM	CHAMBERLIN
	7:21:00 AM	LOAD FROM CHAMBERLIN TO GILBERT, HJH, SHS
5	7:26:00 AM	GILBERT
	7:27:00 AM	LOAD TO HJH
6	7:30:00 AM	JR HIGH
	7:31:00 AM	LOAD TO HS
7	7:36:00 AM	HIGH SCHOOL
BUS #16 PM	ETA	LOCATION
1	3:45:00 PM	VILLAGE MOBILE PARK FROM CENTRAL, HOOK, CHAMBERLIN, GILBERT
2	4:00:00 PM	VILLAGE MOBILE PARK FROM HJH, HS
3	4:09:00 PM	MAGNOLIA/NORTH WEST LOOP
4	4:11:00 PM	N ISLA /LINGLEVILLE RD
5	4:13:00 PM	N OLLIE/LINGLEVILLE RD
6	4:15:00 PM	N McCART/LINGLEVILLE RD
7	4:17:00 PM	N RACE
8	4:19:00 PM	N PADDOCK/LINGLEVILLE RD
9	4:21:00 PM	N KINGLAND/LINGLEVILLE RD
10	4:23:00 PM	N SULLY COURT/LINGLEVILLE RD
11	4:25:00 PM	N PRAIRIE WIND/LINGLEVILLE RD
12	4:27:00 PM	DAVIS/LINGLEVILLE RD
13	4:29:00 PM	OAK TREE APARTMENTS
14	4:31:00 PM	BLUE BONNETT APARTMENTS