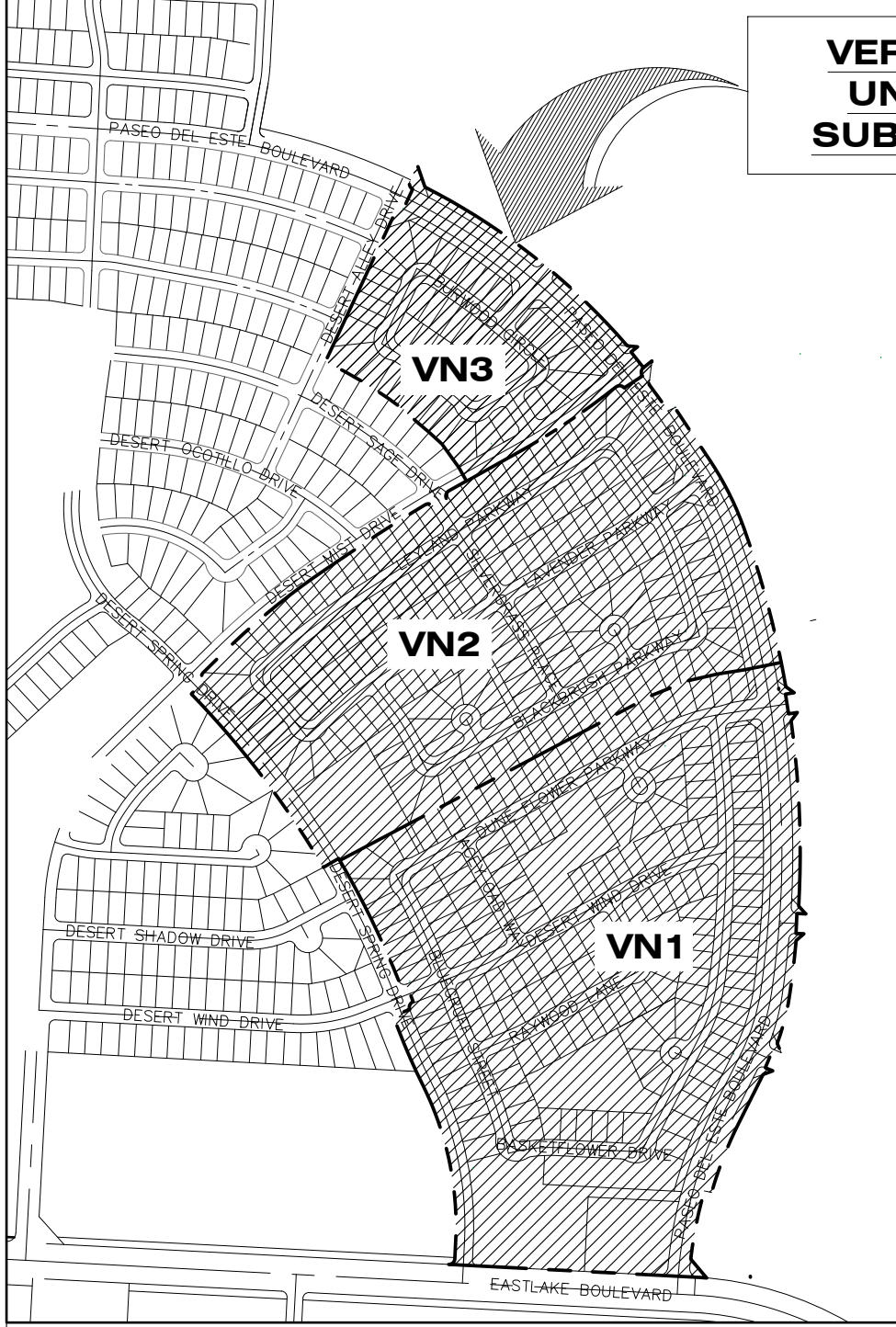


LOCATION MAP SCALE: 1" = 600'



**VERDANCIA  
UNIT ONE  
SUBDIVISION**

DESCRIPTION	BENCHMARK ELEVATIONS			LOCATION
	NORTHING	EASTING	ELEVATION	
NO. 1 CITY MONUMENT	10635794.02	476327.71	4036.93	CENTERLINE INTERSECTION OF PASEO DEL ESTE BLVD. AND DESERT ALLEY DRIVE
NO. 2 CITY MONUMENT	10634150.08	475620.38	4040.25	CENTERLINE INTERSECTION OF DESERT MIST DRIVE AND DESERT SPRING DRIVE
NO. 3 5/8" IRON ROD SET	10633308.30	477760.38	4045.30	ALONG EAST R.O.W. OF PASEO DEL ESTE BLVD. 1330' NORTH OF EASTLAKE BLVD.
NO. 4 CITY MONUMENT	10632055.92	477283.28	4042.87	CENTERLINE INTERSECTION OF EASTLAKE BLVD. AND PASEO DEL ESTE BLVD.

DESCRIPTION	ACREAGE TABLE	
	SQ. FT.	ACRES
COMMERCIAL	22,556	1.666
AMENITY	143,312	3.290
PUBLIC PARK	119,503	2.743
POND	160,388	3.682
RESIDENTIAL	2,488,831	57.136
COMMON OPEN SPACE	212,024	4.867
LANDSCAPE EASEMENT	22,330	0.522
RIGHT-OF-WAY	1,267,901	29.107
EX. STREET STUBOUT	2,426	0.055
TOTAL	4,489,671	103.068

**SCHOOL DISTRICT**

CLINT INDEPENDENT SCHOOL DISTRICT  
14521 HORIZON BOULEVARD,  
EL PASO, TEXAS 79928

**LEGEND**

- SUBDIVISION BOUNDARY LINE
- STREET RIGHT OF WAY
- PROPERTY LINE
- STREET CENTERLINE
- 10' UTILITY EASEMENT (10' U.E.)
- 5' IRRIGATION EASEMENT
- LOT AND BLOCK NUMBER
- PROPOSED MONUMENT
- EXISTING MONUMENT
- 5/8" IRON ROD W/ZWA CAP SET
- 1/2" IRON ROD W/ZWA CAP SET
- UTILITY EASEMENT
- U.U.E. UNDERGROUND UTILITY EASEMENT
- D.E. DRAINAGE EASEMENT
- C.O.S. COMMON OPEN SPACE
- LANDSCAPE AREA
- STREET NAME CHANGE IDENTIFIER

STREET TABLE	
STREET NAME	LINEAR FEET
DUNE FLOWER PARKWAY	1463.26
BLUEGRUPP STREET	1022.66
BASKETFLOWER DRIVE	1997.05
RAYWOOD LANE	917.25
DESERT WIND DRIVE	1179.45
LACEY OAD WAY	411.15
CURLEAF COURT	125.65
DESERT SPRING DRIVE	895.83
PASEO DEL ESTE BLVD	4203.20
LAVENDER PARKWAY	1869.64
LEYLAND PARKWAY	1440.58
BLACKBRUSH PARKWAY	2118.20
SILVERGRASS PLACE	782.06
POPPY COURT	91.49
TRANQUIL COURT	124.57
DESERT MIST DRIVE	710.05
VERIDIAN PLACE	164.00
CLEMENT WAY	236.00
BURWOOD CIRCLE	1517.94

RESIDENTIAL	= 389
COMMERCIAL	= 1
POND	= 2
PUBLIC PARK	= 2
AMENITY SITE	= 1
TOTAL	= 395

**OWNERS DEDICATION, CERTIFICATION AND ATTESTATION**

I, HUNT HORIZON MESA, LLC, OWNER OF THE 103.068 ACRE TRACT OF LAND ENCOMPASSED WITHIN VERDANCIA UNIT ONE SUBDIVISION, DO HEREBY SUBDIVIDE THE LAND AS DEPICTED IN THIS SUBDIVISION PLAT AND DEDICATE TO THE TOWN OF HORIZON CITY THE DRAINAGE, PARKS, PONDS AND RIGHT-OF-WAY FACILITIES SHOWN HEREIN, TO THE UTILITY COMPANIES THE UTILITY EASEMENTS SHOWN HEREIN.

I CERTIFY THAT I HAVE COMPLIED WITH THE REQUIREMENTS OF TEXAS LOCAL GOVERNMENT CODE 232.032 AND THAT:

(A) THE WATER QUALITY AND CONNECTIONS TO THE LOTS MEET, OR WILL MEET, THE MINIMUM STATE STANDARDS AND THE REGULATIONS OF HORIZON REGIONAL MUNICIPAL UTILITY DISTRICT (HRMUD)

(B) SEWER CONNECTIONS TO THE LOTS MEET, OR WILL MEET, THE MINIMUM STATE STANDARDS AND THE REGULATIONS OF HORIZON REGIONAL MUD.

(C) ELECTRICAL CONNECTIONS PROVIDED TO THE LOTS MEET, OR WILL MEET, THE MINIMUM STATE STANDARDS.

(D) GAS CONNECTIONS, IF AVAILABLE, PROVIDED TO THE LOTS MEET, OR WILL MEET, THE MINIMUM STATE STANDARDS.

I ATTEST THAT THE MATTERS ASSERTED IN THIS PLAT ARE TRUE AND COMPLETE.

HUNT HORIZON MESA, LLC

JOSE LARES, VICE-PRESIDENT

DATE

STATE OF TEXAS  
COUNTY OF EL PASO

THE INSTRUMENT WAS ACKNOWLEDGED BEFORE ME ON THIS \_\_\_\_\_ DAY OF \_\_\_\_\_, 2025 BY JOSE LARES AS, VICE PRESIDENT OF HUNT COMMUNITIES DEVELOPMENT CO., LLC, IN ITS CAPACITY AS SOLE MEMBER OF HUNT HORIZON MESA, LLC A TEXAS LIMITED LIABILITY COMPANY WHO STATED THAT HE EXECUTED SAME FOR THE PURPOSE AND CONSIDERATION THEREIN EXPRESSED AND IN THE CAPACITY THEREIN STATED.

NOTARY PUBLIC IN THE COUNTY OF EL PASO, TEXAS

MY COMMISSION EXPIRES

**TOWN OF HORIZON CITY TOWN COUNCIL:**

THIS SUBDIVISION IS HEREBY APPROVED AS TO THE PLATTING AND AS TO THE CONDITIONS OF THE DEDICATION IN ACCORDANCE WITH CHAPTER OF THE LOCAL GOVERNMENT CODE OF TEXAS, THIS \_\_\_\_\_ DAY OF \_\_\_\_\_, 2025, A.D.

ACCEPTED AND ADOPTED BY THE CITY COUNCIL OF TOWN OF HORIZON CITY THIS \_\_\_\_\_ DAY OF \_\_\_\_\_, 2025, A.D.

ELVIA SCHULLER, TOWN CLERK

ANDRES RENTERIA, MAYOR

APPROVED FOR FILING THIS \_\_\_\_\_ DAY OF \_\_\_\_\_, 2025.

HUITT-ZOLLARS, INC., TOWN ENGINEER

**FILING**

FILED AND RECORDED IN THE OFFICE OF THE COUNTY CLERK OF EL PASO COUNTY, TEXAS,

THIS \_\_\_\_\_ DAY OF \_\_\_\_\_, 2025, A.D. IN

FILE NO.

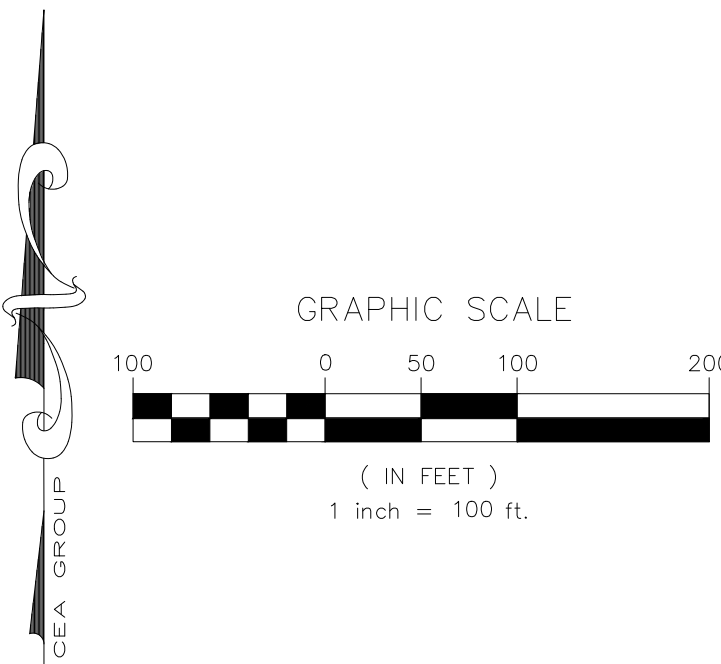
EL PASO COUNTY CLERK

BY DEPUTY

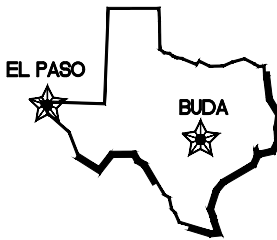
# VERDANCIA UNIT ONE SUBDIVISION

BEING ALL OF TRACT 1, 2F, 3D AND 3H, AND A PORTION OF TRACT 2, 3 AND 3B, SECTION 30, BLOCK 78, TOWNSHIP 3, TEXAS AND PACIFIC RAILWAY COMPANY SURVEY AND VACATING PORTIONS OF TOWN OF HORIZON CITY RIGHT-OF-WAY, EL PASO COUNTY TEXAS.  
CONTAINING 103.068 ACRES ±

SHEET 1 OF 5



**SURVEYOR**



**ZWA**

*Zamora, L.L.C.*  
Professional Land Surveyors

1510 Zaragosa Road, Suite B-8 • El Paso, TX 79936  
Office: (915) 955-9009 • Fax: (915) 855-9012

**SURVEYOR'S DEDICATION**

THIS PLAT REPRESENTS A SURVEY MADE ON THE GROUND UNDER MY SUPERVISION AND IS IN COMPLIANCE WITH THE CURRENT TEXAS BOARD OF PROFESSIONAL LAND SURVEYING REGULATIONS AND TECHNICAL STANDARDS.

G. RENE ZAMORA, R.P.L.S. TX. NO. 5682

**ENGINEER**



813 N. Kansas St.  
Suite 300  
El Paso, TX 79902  
915.544.5232

www.ceagroup.net  
TEXAS REGISTERED ENGINEERING FIRM F-4564

**ENGINEER'S DEDICATION**

SUBDIVISION IMPROVEMENT PLANS PREPARED BY AND UNDER THE SUPERVISION OF CEA GROUP.

JORGE GRAJEDA, P.E.  
LICENSED PROFESSIONAL ENGINEER  
TEXAS LICENSE NO. 117401



**OWNER/DEVELOPER**

HUNT COMMUNITIES DEVELOPMENT CO., II, LLC  
HUNT HORIZON MESA, LLC  
601 NORTH MESA, SUITE 1900  
EL PASO, TEXAS 79901  
VOICE (915) 533-1122  
FAX (915) 545-2631  
CONTACT: MR. JOSE LARES, P.E.

**BEARING BASIS:**

THE BEARINGS SHOWN HEREON ARE BASED ON THE TEXAS STATE PLANE COORDINATE SYSTEM, TEXAS CENTRAL ZONE, NAD83 (93) HARN. THE BEARINGS SHOWN ARE GRID BEARINGS. THESE COORDINATES WERE ESTABLISHED FROM REFERENCE POINT TX04A (NGS PID NO. AB6217), HAVING VALUES 3143°10.86688(N), 106°14°29.61456(W) COMBINED SCALE FACTOR 0.99977223. ALL DISTANCE SHOWN ARE SURFACE DISTANCES.

**VERTICAL DATUM:**

VERTICAL DATUM BASED ON WEST TEXAS AIRPORT REFERENCE POINT TX04A (NGS PID NO. AB6217) NAVD 88 DATUM AND REFERENCED TO NAD83, HAVING AN ELEVATION OF 4005.60.

DATE OF PREPARATION NOVEMBER 2024



# VERDANCIA UNIT ONE SUBDIVISION

BEING ALL OF TRACT 1, 2F, 3D AND 3H, AND A PORTION OF TRACT 2, 3 AND 3B, SECTION 30, BLOCK 78, TOWNSHIP 3, TEXAS AND PACIFIC RAILWAY COMPANY SURVEY AND VACATING PORTIONS OF TOWN OF HORIZON CITY RIGHT-OF-WAY, EL PASO COUNTY TEXAS. CONTAINING 103.068 ACRES ±

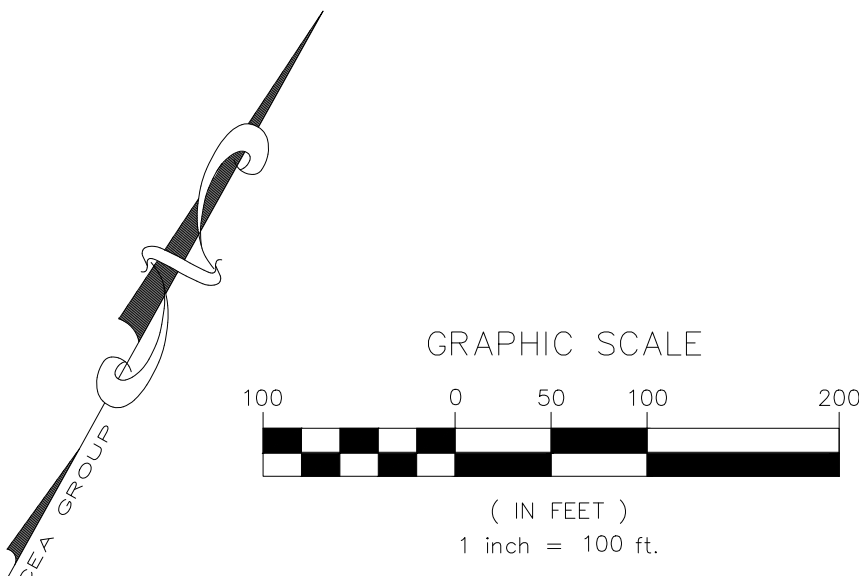
SHEET 2 OF 5

## PLAT NOTES AND RESTRICTIONS

- ALL PROJECT COORDINATES ARE BASED ON THE TEXAS STATE PLANE COORDINATE SYSTEM, SOUTH CENTRAL ZONE, NAD 83(2011) (EPOCH 2010.00).
- THIS SYMBOL REPRESENTS ALL PROPOSED STREET MONUMENT LOCATIONS.
- THIS SUBDIVISION IS LOCATED WITHIN A FLOOD ZONE "X". AREAS DETERMINED TO BE OUTSIDE 300 YEAR FLOODS SUBJECT TO INUNDATION BY THE 1%-ANNUAL-CHANCE FLOOD EVENT GENERALLY USING APPROXIMATE METHODOLOGIES, FLOOD PLAIN - PANEL No. 480212 0250B, DATED SEPTEMBER 4, 1991.
- TAX CERTIFICATE(S) FOR THIS SUBDIVISION ARE FILED IN THE OFFICE OF THE COUNTY CLERK, DEED AND RECORDS SECTION.  
DOCUMENT No. \_\_\_\_\_ DATE: \_\_\_\_\_
- RESTRICTIVE COVENANTS FOR THIS SUBDIVISION ARE FILED IN THE OFFICE OF THE COUNTY CLERK, DEED AND RECORDS SECTION.  
DOCUMENT No. \_\_\_\_\_ DATE: \_\_\_\_\_
- THIS IS TO CERTIFY THAT WATER AND SEWER SERVICES WILL BE PROVIDED TO VERDANCIA UNIT ONE BY THE HORIZON REGIONAL MUNICIPAL UTILITY DISTRICT IN ACCORDANCE WITH THEIR RULES AND REGULATIONS AND WITH SECTION 16.343 OF THE TEXAS WATER CODE. WATER AND SEWER SERVICES WILL BE FROM EXISTING FACILITIES LOCATED ON PASO DEL ESTE BOULEVARD AND DESERT SPRING DRIVE AND WILL BE CONSTRUCTED TO SERVE THE SUBDIVISION, WITHIN TWO (2) YEARS OF THE DATE OF FILING THE FINAL SUBDIVISION PLAT.
- NO LOT IN THIS SUBDIVISION SHALL BE OCCUPIED UNTIL CONNECTED TO THE HRMUD DISTRICT WATER AND SANITARY SEWER SYSTEM, PURSUANT TO RULES AND REGULATIONS OF THE DISTRICT, AND HRMUD, AND OTHER APPLICABLE STATE AND LOCAL RULES AND REGULATIONS.
- LOT CORNERS WILL BE SET UPON COMPLETION OF CONSTRUCTION OF ROADWAYS.
- HUNT HORIZON MESA, LLC, SHALL OBTAIN A PERMIT FROM THE TOWN OF HORIZON CITY PRIOR TO CUTTING ANY EXISTING COUNTY ROADS FOR INSTALLATION OF UTILITIES, CONSTRUCTION OF DRIVEWAYS, OR ANY OTHER PURPOSE.
- HUNT HORIZON MESA, LLC, THE SUBDIVIDER OF VERDANCIA UNIT ONE HAS INSTALLED ALL UTILITY SERVICE LINES TO THE PROPERTY LINES OF THE RESIDENTIAL LOTS AND COMMERCIAL LOTS FRONTING STREETS, UNLESS OTHERWISE APPROVED IN WRITING.
- ROADS WILL NOT BE MAINTAINED BY THE TOWN OF HORIZON CITY UNTIL PAVED BY HUNT HORIZON MESA, LLC, AND LEGALLY APPROVED AND ACCEPTED.
- IN ACCORDANCE WITH TEXAS LOCAL GOVERNMENT CODE SECTION 232.025(6), IT IS HEREBY EXPRESSED THAT ALL PURCHASE CONTRACTS MADE BETWEEN HUNT HORIZON MESA, LLC, AND A PURCHASER OF LAND IN THIS SUBDIVISION WILL CONTAIN A STATEMENT DESCRIBING WHEN WATER, SEWER, ELECTRICITY, AND GAS SERVICES WILL BE MADE AVAILABLE TO THIS SUBDIVISION.
- POSTAL SERVICE WITHIN THE SUBDIVISION WILL BE PROVIDED USING NEIGHBORHOOD DELIVERY AND COLLECTION BOX UNITS.
- ALL PUBLIC STORMWATER INFRASTRUCTURE, DRAINAGE EASEMENT AND PUBLIC PONDING AREA TO BE MAINTAINED AND OPERATED BY THE TOWN OF HORIZON CITY.
- LOT 12, BLOCK 1, SHALL BE FOR COMMERCIAL USE ONLY.
- LOT 11, BLOCK 1, SHALL BE FOR AN AMENITY SITE USE ONLY.
- LOT OWNERS ARE RESPONSIBLE FOR MAINTAINING SIDEWALKS, PARKWAYS AND DRIVEWAYS ABUTTING THEIR PROPERTY, INCLUDING DOUBLE FRONTAGE LOTS.
- LOT OWNER FOR LOT 11, BLOCK 1 AND LOT 12, BLOCK 1 SHALL OBTAIN APPROVAL FROM THE TOWN OF HORIZON CITY PRIOR TO COMMERCIAL OR AMENITY SITE LOT DEVELOPMENT, GRADING & DRAINAGE PLANS PREPARED BY A TEXAS LICENSED ENGINEER IS REQUIRED FOR EACH INDIVIDUAL LOT TO BE SUBMITTED FOR REVIEW & APPROVAL BY THE TOWN OF HORIZON CITY.
- PUBLIC PARKS ARE TO BE DEDICATED AND MAINTAINED BY THE TOWN OF HORIZON CITY.
- LANDSCAPE EASEMENTS AT EYEBROWS AND CUL-DE-SACS ARE TO BE MAINTAINED BY THE HOME OWNERS ASSOCIATION (HOA).....
- LANDSCAPE EASEMENTS WITHIN LOT 11, BLOCK 1 (THE AMENITY CENTER) AND LOT 12, BLOCK 1 (THE COMMERCIAL LOT) ARE TO BE MAINTAINED BY THE LOT OWNER.
- LANDSCAPE COMMON OPEN SPACE (C.O.S.) (BLOCK 1: LOT 40, LOT 41, LOT 42, LOT 43, BLOCK 6: LOT 93, LOT 94, LOT 95, LOT 96, BLOCK 11: LOT 1, LOT 12, LOT 13, LOT 14, LOT 15, LOT 16, LOT 17, LOT 18, LOT 19, LOT 20, LOT 21, LOT 22, LOT 23, LOT 24, LOT 25, LOT 26, LOT 27, LOT 28, BLOCK 15: LOT 1, LOT 2, BLOCK 16: LOT 1, LOT 2, BLOCK 17: LOT 1, LOT 2, LOT 3, BLOCK 18: LOT 1, LOT 2, LOT 3, BLOCK 19: LOT 1, LOT 2, LOT 3, BLOCK 20: LOT 1, LOT 2 AND LOT 3) ARE TO BE MAINTAINED BY THE HOME OWNERS ASSOCIATION (HOA).....
- REFER TO THE TOWN OF HORIZON CITY CODE OF ORDINANCES CHAPTER 14 OPEN SPACE REGULATIONS IN EFFECT.
- NO MORE THAN ONE SINGLE-FAMILY DETACHED DWELLING SHALL BE LOCATED ON EACH RESIDENTIAL LOT.
- THE BUILDER WILL CONSTRUCT A 5' WIDE CONCRETE SIDEWALK AS PART OF THE CONSTRUCTION OF VERDANCIA UNIT ONE. THESE SIDEWALKS ARE LOCATED ALONG THE FRONT, REAR, AND SIDES OF EACH LOT WHERE THE LOT ABUTS A PUBLIC DEDICATED ROAD, UNLESS OTHERWISE NOTED ON THE SUBDIVISION IMPROVEMENTS PLANS.
- ALL DRAINAGE EASEMENTS ON PRIVATE PROPERTY SHALL BE OWNED OR LEASED TO, AND MAINTAINED BY THE TOWN OF HORIZON CITY IN ACCORDANCE WITH ITS RULES AND REGULATIONS.
- THE BUILDER SHALL CONSTRUCT CONCRETE DRIVEWAYS BETWEEN THE STREET CURB AND THE PROPERTY LINE AS PART OF THE CONSTRUCTION OF BUILDING IMPROVEMENTS.
- ALL UTILITY EASEMENTS ARE 10' WIDE UNLESS OTHERWISE SPECIFIED ON DRAWINGS.
- VEHICULAR ACCESS TO THOSE RESIDENTIAL LOTS ABUTTING PASO DEL ESTE BOULEVARD, DESERT MIST DRIVE, DESERT ALLEY DRIVE AND DESERT SPRING DRIVE SHALL BE FROM OTHER DEDICATED STREETS ONLY. THE INSTRUMENT ASSURING RELEASE OF ACCESS IS FILED IN THE OFFICE OF THE COUNTY CLERK, DEED AND RECORD SECTION.  
INSTRUMENT NO. \_\_\_\_\_ DATE: \_\_\_\_\_
- LOT 12, BLOCK 2 AND LOT 98, BLOCK 6 ARE DESIGNATED AS PUBLIC PONDING AREAS AND RETENTION PONDS. NO DWELLING/OCCUPANCY SHALL BE PERMITTED ON THESE LOTS. THESE LOTS SHALL BE DEDICATED TO AND MAINTAINED BY THE TOWN OF HORIZON CITY.
- SIDEWALKS & OPEN SPACE IMPROVEMENTS NOT DEDICATED TO THE TOWN OF HORIZON CITY SHALL BE MAINTAINED BY THE HOMEOWNER ASSOCIATION IN PLACE AND SHOULD THE HOA FAIL, THE CURRENT PROPERTY OWNER (HUNT COMMUNITIES LLC) SHALL BE RESPONSIBLE FOR ALL MAINTENANCE.
- BY APPROVING THIS SUBDIVISION PLAT, THE MAYOR AND THE CITY COUNCIL OF THE TOWN OF HORIZON CITY HEREBY AUTHORIZES THE TRANSFER OF THE PORTION OF RIGHT OF WAY IDENTIFIED AS LOTS OUT ON THIS SUBDIVISION TO HUNT COMMUNITIES LLC AND AGREES THAT THE PORTION OF THE RIGHT OF WAY IDENTIFIED AS STUB OUTS ARE VACATED BY THIS SUBDIVISION PLAT AND INCORPORATED INTO THE ADJACENT LOTS.
- DESERT CACTUS DRIVE PORTION OF RIGHT-OF-WAY, EXISTING AS STUB OUT, TO BE VACATED BY THIS SUBDIVISION PLAT (EXISTING STREET R.O.W. STUB OUT #1). SUBDIVIDER SHALL COORDINATE AND ENSURE ALL UTILITY MODIFICATIONS NEEDED WILL BE COORDINATED WITH RESPECTIVE UTILITY COMPANIES.
- DESERT POINT DRIVE PORTION OF RIGHT-OF-WAY, EXISTING AS STUB OUT, TO BE VACATED BY THIS SUBDIVISION PLAT (EXISTING STREET R.O.W. STUB OUT #2). SUBDIVIDER SHALL COORDINATE AND ENSURE ALL UTILITY MODIFICATIONS NEEDED WILL BE COORDINATED WITH RESPECTIVE UTILITY COMPANIES.
- THE 24" STORM SEWER INFRASTRUCTURE WITHIN THE 15'-FT PRIVATE DRAINAGE EASEMENT ON LOT 11, BLOCK 1 AND LOT 13, BLOCK 1 SHALL BE OPERATED AND MAINTAINED BY THE OWNER OF THE COMMERCIAL SITE, LOT 12, BLOCK 1.

## LEGEND

- SUBDIVISION BOUNDARY LINE
- STREET RIGHT OF WAY
- PROPERTY LINE
- STREET CENTERLINE
- 10' UTILITY EASEMENT (10' U.E.)
- 5' IRRIGATION EASEMENT
- LOT AND BLOCK NUMBER
- PROPOSED MONUMENT
- EXISTING MONUMENT
- 5/8" IRON ROD W/ ZWA CAP SET
- 1/2" IRON ROD W/ ZWA CAP SET
- U.E. UTILITY EASEMENT
- U.E.U. UNDERGROUND UTILITY EASEMENT
- D.E. DRAINAGE EASEMENT
- C.O.S. COMMON OPEN SPACE
- LANDSCAPE AREA
- STREET NAME CHANGE IDENTIFIER



**SURVEYOR**  
**ZWA**  
Zamora, L.L.C.  
Professional Land Surveyors  
1510 Zaragoza Road, Suite B-8 • El Paso, TX 79906  
Office: (915) 955-9009 • Fax: (915) 855-9012

**ENGINEER**  
**cea**  
group  
TEXAS REGISTERED ENGINEERING FIRM F-4564  
813 N. Kansas St.  
Suite 300  
El Paso, TX 79902  
915.544.5232  
www.ceagroup.net



DATE OF PREPARATION NOVEMBER 2024



# VERDANCIA UNIT ONE

## SUBDIVISION

BEING ALL OF TRACT 1, 2F, 3D AND 3H, AND A PORTION OF TRACT 2, 3 AND 3B, SECTION 30, BLOCK 78, TOWNSHIP 3, TEXAS AND PACIFIC RAILWAY COMPANY SURVEY AND VACATING PORTIONS OF TOWN OF HORIZON CITY RIGHT-OF-WAY, EL PASO COUNTY TEXAS.  
CONTAINING 103.068 ACRES ±

SHEET 3 OF 5

CURVE TABLE						
CURVE	RADIUS	LENGTH	TANGENT	CHORD	BEARING	DELTA
C1	2278.13'	878.67'	444.86'	873.23'	S51°52'20"E	022°05'56"
C2	2260.63'	107.08'	53.55'	107.07'	S35°38'40"E	002°43'33"
C3	1062.00'	260.96'	131.14'	S26°40'34"E	014°04'44"	
C4	3277.00'	556.42'	278.88'	555.76'	S14°46'21"E	009°43'43"
C5	3277.00'	630.55'	316.25'	629.57'	S02°20'48"E	011°01'29"
C6	3277.00'	186.51'	93.28'	186.48'	S06°50'45"W	003°15'39"
C7	812.00'	169.71'	85.16'	169.40'	S14°27'49"W	011°58'29"
C8	1391.00'	254.70'	127.71'	254.34'	S21°24'47"W	010°29'28"
C9	1160.00'	21.56'	10.78'	21.56'	N85°40'16"W	001°03'54"
C10	344.88'	7.59'	3.79'	7.59'	N86°21'45"W	001°15'38"
C11	20.00'	31.42'	20.00'	28.28'	N47°57'34"E	090°00'00"
C12	1070.00'	546.83'	279.52'	540.90'	N11°40'52"W	029°16'52"
C13	2340.41'	260.10'	130.18'	259.96'	N23°08'17"W	006°22'03"
C14	20.00'	32.10'	20.69'	28.76'	N24°24'32"E	091°56'46"
C15	20.00'	31.47'	20.05'	28.32'	N66°36'04"W	090°08'39"
C16	3140.06'	467.26'	234.06'	466.83'	N26°07'08"W	008°31'34"
C17	3080.06'	741.97'	372.79'	740.18'	N37°17'58"W	013°48'08"
C18	20.00'	31.48'	20.07'	28.33'	N00°33'26"E	090°11'16"
C19	2473.41'	455.32'	228.30'	454.67'	N50°44'10"E	010°32'50"
C20	4817.25'	258.95'	129.50'	258.91'	N57°33'03"E	003°04'48"
C21	20.00'	30.85'	19.44'	27.88'	S76°42'59"E	088°23'09"
C22	20.00'	32.38'	20.98'	28.96'	N13°51'07"E	092°45'03"
C23	6299.36'	68.90'	34.45'	68.90'	N60°32'27"E	000°37'36"
C24	2216.13'	46.51'	23.26'	46.51'	N64°21'57"W	001°12'09"
C25	2278.13'	54.00'	27.00'	54.00'	N50°15'15"W	001°21'29"
C26	20.00'	31.06'	19.65'	28.03'	S36°37'12"W	088°59'35"
C28	20.00'	31.84'	20.43'	28.58'	N70°38'37"E	091°13'13"
C29	20.00'	31.00'	19.59'	27.99'	N19°22'29"W	088°48'54"
C30	2216.13'	522.56'	262.50'	521.35'	N57°00'34"W	013°30'37"
C31	2022.13'	140.56'	70.31'	140.54'	N48°15'46"W	003°58'58"
C32	57.00'	102.76'	72.03'	89.40'	N05°22'25"E	103°17'25"
C33	2022.13'	70.66'	35.33'	70.66'	N45°16'13"W	002°00'08"
C34	2336.00'	70.52'	35.26'	70.52'	N56°09'14"E	001°43'47"
C35	2336.00'	78.56'	39.29'	78.56'	N57°58'56"E	001°55'37"
C36	2336.00'	77.81'	38.91'	77.81'	N59°54'00"E	001°54'31"
C37	57.00'	71.03'	40.96'	66.52'	S83°26'46"E	071°23'58"
C38	1741.17'	40.80'	20.40'	40.80'	N47°04'31"W	001°20'33"
C39	1741.17'	300.00'	150.37'	299.63'	N52°40'57"W	009°52'19"
C40	57.00'	82.23'	50.12'	75.28'	S16°17'33"E	082°39'06"
C41	1741.17'	50.04'	25.02'	50.03'	N58°26'30"W	001°38'47"
C42	57.00'	96.22'	64.11'	85.20'	S73°23'38"W	096°43'15"
C43	2022.13'	64.00'	32.00'	64.00'	N59°09'09"W	001°48'49"
C44	2022.13'	282.04'	141.25'	281.82'	N54°15'00"W	007°59'29"
C45	2216.13'	420.43'	210.85'	419.80'	N44°49'10"W	002°52'11"
C46	2500.00'	327.06'	163.76'	326.83'	N55°11'52"E	007°29'45"
C47	2500.00'	83.27'	41.64'	83.27'	N59°54'00"E	001°54'31"
C48	2216.13'	219.26'	109.72'	219.17'	N36°33'00"W	005°40'08"
C49	1000.00'	32.52'	16.26'	32.52'	N32°47'03"W	001°51'48"
C50	811.00'	166.76'	83.67'	166.47'	N25°31'39"W	011°46'53"
C51	3026.00'	239.37'	119.75'	239.31'	N17°22'14"W	004°31'56"
C52	57.00'	88.37'	55.84'	79.78'	N29°18'27"E	088°49'25"
C53	3026.00'	55.86'	27.93'	55.85'	N14°34'32"W	001°03'27"
C54	500.00'	101.11'	50.73'	100.93'	S67°55'35"W	011°35'09"
C55	57.00'	89.54'	57.00'	80.61'	S72°52'00"E	090°00'00"
C56	500.00'	74.49'	37.31'	74.42'	N32°08'05"W	008°32'10"
C57	2131.00'	227.03'	113.62'	226.92'	S50°49'39"W	006°06'14"
C58	57.00'	93.09'	60.67'	83.09'	S85°26'13"E	093°34'31"
C59	2131.00'	61.31'	30.66'	61.31'	S46°57'05"W	001°38'54"
C60	3328.67'	61.60'	30.80'	61.60'	N38°07'09"W	001°03'37"
C61	3328.67'	152.51'	76.27'	152.50'	N39°57'42"W	002°37'31"
C62	57.00'	88.74'	56.21'	80.05'	S03°19'31"W	089°11'59"
C63	3328.67'	55.54'	27.77'	55.54'	N41°45'09"W	000°57'21"
C64	2400.00'	56.69'	28.34'	56.69'	S47°14'55"W	001°21'12"
C65	2400.00'	400.09'	200.51'	399.62'	S52°42'03"W	009°33'05"
C66	500.00'	50.53'	25.29'	50.51'	S58°39'23"W	005°47'26"
C67	500.00'	39.76'	19.89'	39.75'	N58°33'46"E	004°33'24"
C68	57.00'	89.54'	57.00'	80.61'	N78°42'56"W	090°00'00"
C69	500.00'	39.76'	19.89'	39.75'	N58°33'46"E	004°33'24"
C70	500.00'	29.36'	14.68'	29.36'	S59°09'32"W	003°21'52"
C71	2131.00'	133.79'	66.91'	133.76'	S55°40'41"W	003°35'49"
C72	500.00'	40.64'	20.33'	40.63'	N30°11'42"W	004°39'25"
C73	1000.00'	213.20'	107.01'	212.80'	N25°44'41"W	012°12'56"
C74	3215.00'	603.39'	302.58'	602.50'	N14°15'37"W	010°45'12"
C75	600.00'	13.10'	6.55'	13.10'	S80°29'27"W	001°15'05"
C76	3026.00'	467.43'	234.18'	466.97'	N04°72'20"W	008°51'02"
C77	3026.00'	445.51'	223.16'	445.10'	N04°11'15"E	008°26'08"
C78	580.00'	184.78'	93.18'	184.00'	N17°31'55"E	018°15'12"
C79	57.00'	65.95'	32.72'	62.33'	N59°48'21"E	066°17'40"
C80	500.00'	113.70'	57.10'	113.46'	S86°26'18"W	013°01'46"
C81	57.00'	85.90'	53.48'	78.00'	S56°54'09"E	086°20'54"
C82	500.00'	54.65'	27.35'	54.62'	S76°47'32"W	006°15'45"
C83	1272.00'	56.41'	28.21'	56.40'	N12°27'29"W	002°32'27"
C84	1272.00'	278.44'	139.78'	277.88'	N19°59'57"W	012°32'31"
C85	2000.00'	25.18'	12.59'	25.18'	S25°54'34"E	000°43'17"
C86	2000.00'	201.29'	100.73'	201.20'	S22°39'56"E	005°45'59"

CURVE TABLE						
CURVE	RADIUS	LENGTH	TANGENT	CHORD	BEARING	DELTA
C87	3282.06'	67.09'	33.54'	67.09'	N20°22'05"W	001°10'16"
C88	3282.06'	338.26'	169.28'	338.11'	N23°54'22"W	005°54'18"
C89	57.00'	88.53'	56.01'	79.90'	S17°38'15"W	088°59'31"
C90	3282.06'	56.00'	28.00'	56.00'	N27°20'51"W	000°58'39"
C91	600.00'	185.69'	93.59'	184.95'	S70°59'57"W	017°43'54"
C92	1000.00'	304.08'	153.22'	302.91'	S70°50'41"W	017°25'21"
C93	57.00'	89.54'	57.00'	80.61'	N17°08'00"E	090°00'00"
C94	500.00'	44.13'	22.08'	44.12'	N64°39'43"E	005°03'26"
C95	500.00'	58.89'	29.48'	58.86'	N65°30'28"E	006°44'55"
C96	3215.00'	736.08'	369.66'	734.47'	N02°19'28"W	013°07'05"
C97	3215.00'	238.02'	119.07'	237.97'	N06°21'19"E	004°14'31"
C98	750.00'	211.72'	106.57'	211.02'	N16°33'49"E	016°10'28"
C99	750.00'	26.28'	13.14'	26.28'	N25°39'17"E	002°00'02"
C100	1453.00'	573.32'	290.44'	569.61'	S15°21'18"W	022°36'27"
C101	1100.00'	562.16'	287.36'	556.06'	N11°40'52"W	029°16'52"
C102	2310.41'	257.64'	128.95'	257.51'	S23°07'37"E	006°23'21"
C103	3110.06'	749.17'	376.41'	747.36'	N37°17'59"W	013°48'06"
C104	20.00'	31.81'	20.40'	28.56'	N65°33'23"W	091°07'23"
C105	3255.06'	12.06'	6.03'	12.06'	N19°53'19"W	000°12'44"
C106	2027.00'	20.37'	10.18'	20.37'	S20°04'13"E	000°34'33"
C107	2027.00'	52.04'	26.02'	52.04'	S21°05'37"E	001°28'16"
C108	2027.00'	52.04'	26.02'	52.04'	S22°33'53"E	001°28'16"
C109	2027.00'	52.04'	26.02'	52.04'	S24°02'09"E	001°28'16"
C110	2027.00'	53.03'	26.52'	53.03'	S25°31'15"E	001°29'56"
C111	1245.00'	63.57'	31.79'	63.57'	N24°48'27"W	002°55'32"
C112	1245.00'	64.69'	32.35'	64.68'	N21°51'22"W	002°58'37"
C113	1245.00'	59.37'	29.69'	59.36'	S19°00'05"E	002°43'56"
C114	1245.00'	59.37'	29.69'	59.36'	S16°16'09"E	002°43'56"
C115	1418.50'	234.04'	117.29'	233.78'	S11°21'12"W	009°27'12"
C116	40.00'	15.73'	7.97'	15.63'	S03°24'37"E	022°31'56"
C117	2027.00'	229.53'	114.89'	229.40'	S23°01'35"E	006°29'16"
C118	70.00'	36.46'	18.65'	36.05'	S07°04'00"E	029°50'41"
C119	70.00'	121.31'	82.39'	106.69'	S71°38'11"W	099°17'42"
C120	40.00'	16.59'	8.41'	16.47'	N70°35'41"E	02°34'52"
C121	473.00'	44.27'	22.15'	44.25'	S85°09'18"W	005°21'46"
C122	473.00'	42.24'	21.13'	42.23'	N89°36'20"W	005°07'00"
C123	40.00'	18.14'	9.23'	17.98'	N74°03'20"W	025°58'58"
C124	70.00'	120.27'	81.15'	106.01'	N69°42'58"E	098°26'21"
C125	70.00'	24.22'	12.23'	24.09'	N10°35'10"E	019°49'14"
C126	40.00'	18.14'	9.23'	17.98'	N13°40'02"E	025°58'58"
C127	607.00'	25.36'	12.68'	25.36'	N25°27'43"E	002°23'37"
C128	607.00'	53.59'	26.81'	53.58'	N21°44'09"E	005°03'32"
C129	607.00'	53.59'	26.81'	53.58'	N16°43'07"E	005°03'32"
C130	607.00'	53.59'	26.81'	53.58'	N11°37'06"E	005°03'32"
C131	607.00'	7.24'	3.62'	7.24'	N08°44'49"E	000°41'01"
C132	3053.00'	47.57'	23.78'	47.57'	N07°57'32"E	000°53'34"
C133	3053.00'	55.00'	27.50'	55.00'	N06°59'47"E	001°01'56"
C134	3053.00'	55.00'	27.50'	55.00'	N05°57'52"E	001°01'56"
C135	3053.00'	55.00'	27.50'	55.00'	N04°55'56"E	001°01'56"
C136	3053.00'	55.00'	27.50'	55.00'	N03°54'00"E	001°01'56"
C137	3053.00'	55.00'	27.50'	55.00'	N02°52'04"E	001°01'56"
C138	3053.00'	55.00'	27.50'	55.00'	N01°50'08"E	001°01'56"
C139	3053.00'	55.00'	27.50'	55.00'	N00°48'13"E	001°01'56"
C140	3053.00'	55.00'	27.50'	55.00'	N00°13'43"W	001°01'56"
C141	3053.00'	55.00'	27.50'	55.00'	N01°15'39"W	001°01'56"
C142	3053.00'	55.00'	27.50'	55.00'	N02°17'35"W	001°01'56"
C143	3053.00'	55.00'	27.50'	55.00'	N03°19'31"W	001°01'56"
C144	3053.00'	55.00'	27.50'	55.00'	N04°21'26"W	001°01'56"
C145	3053.00'	55.00'	27.50'	55.00'	N05°23'22"W	001°01'56"
C146	3053.00'	55.00'	27.50'	55.00'	N06°25'18"W	001°01'56"
C147	3053.00'	50.03'	25.02'	50.03'	N07°24'26"W	000°56'20"
C148	20.00'	4.70'	2.36'	4.69'	S01°08'29"E	013°28'14"
C149	6325.35'	117.44'	58.72'	117.44'	S60°19'20"W	001°03'50"
C150	20.00'	31.76'	20.34'	28.52'	S53°23'39"E	090°58'44"
C151	3180.50'	32.48'	16.24'	32.48'	N07°36'43"W	000°34'06"
C152	3153.00'	47.67'	23.84'	47.67'	N07°22'15"W	000°51'59"
C153	3153.00'	56.80'	28.40'	56.80'	N06°25'18"W	001°01'56"
C154	3153.00'	56.80'	28.40'	56.80'	N05°23'22"W	001°01'56"
C155	3153.00'	56.80'	28.40'	56.80'	N04°21'26"W	001°01'56"
C156	3153.00'	56.80'	28.40'	56.80'	N03°19'31"W	001°01'56"
C157	3153.00'	56.80'	28.40'	56.80'	N02°17'35"W	001°01'56"
C158	3153.00'	56.80'	28.40'	56.80'	N01°15'39"W	001°01'56"
C159	3153.00'	56.80'	28.40'	56.80'	N00°13'43"W	001°01'56"
C160	3153.00'	56.80'	28.40'	56.80'	N00°48'13"E	001°01'56"
C161	3180.50'	909.30'	457.77'	906.21'	S001°17'09"W	016°22'51"
C162	3153.00'	56.80'	28.40'	56.80'	N01°50'08"E	001°01'56"
C163	3153.00'	56.80'	28.40'	56.80'	N02°52'04"E	001°01'56"
C164	3153.00'	56.80'	28.40'	56.80'	N03°54'00"E	001°01'56"
C165	3153.00'	56.80'	28.40'	56.80'	N04°55'56"E	001°01'56"
C166	3153.00'	56.80'	28.40'	56.80'	N05°57'52"E	001°01'56"
C167	3153.00'	56.80'	28.40'	56.80'	N06°59'47"E	001°01'56"
C168	3153.00'	53.04'	26.52'	53.04'	N07°59'40"E	000°57'50"
C169	688.00'	4.52'	2.26'	4.52'	N08°39'53"E	000°22'36"
C170	688.00'	62.43'	31.24'	62.41'	N11°27'10"E	005°15'58"
C171	688.00'	62.44'	31.24'	62.42'	N16°39'09"E	005°12'01"



# VERDANCIA UNIT ONE

## SUBDIVISION

BEING ALL OF TRACT 1, 2F, 3D AND 3H, AND A PORTION OF TRACT 2, 3 AND 3B, SECTION 30, BLOCK 78, TOWNSHIP 3, TEXAS AND PACIFIC RAILWAY COMPANY SURVEY AND VACATING PORTIONS OF TOWN OF HORIZON CITY RIGHT-OF-WAY, EL PASO COUNTY TEXAS.  
CONTAINING 103.068 ACRES ±

SHEET 4 OF 5

CURVE TABLE						
CURVE	RADIUS	LENGTH	TANGENT	CHORD	BEARING	DELTA
C342	3053.00'	56.81'	28.41'	56.81'	N15°59'15"W	001°03'58"
C343	3053.00'	58.88'	29.44'	58.88'	N17°04'23"W	001°06'18"
C344	3053.00'	58.88'	29.44'	58.88'	N18°10'41"W	001°06'18"
C345	3053.00'	48.28'	24.14'	48.28'	N19°11'01"W	000°54'22"
C346	838.00'	10.42'	5.21'	10.42'	N19°59'34"W	000°42'44"
C347	838.00'	57.88'	28.95'	57.87'	N22°19'40"W	003°57'27"
C348	838.00'	52.98'	26.50'	52.97'	N26°07'03"W	003°37'20"
C349	20.00'	3.03'	1.52'	3.03'	S23°35'00"E	008°41'26"
C350	938.00'	60.47'	30.25'	60.46'	N26°09'12"W	003°41'38"
C351	938.00'	64.79'	32.41'	64.78'	N22°19'40"W	003°57'27"
C352	938.00'	11.66'	5.83'	11.66'	N19°59'34"W	000°42'44"
C353	3153.00'	49.87'	24.93'	49.86'	N19°11'01"W	000°54'22"
C354	3153.00'	60.81'	30.40'	60.81'	N18°10'41"W	001°06'18"
C355	3153.00'	60.81'	30.40'	60.81'	N17°04'23"W	001°06'18"
C356	3153.00'	60.80'	30.40'	60.80'	N15°58'06"W	001°06'18"
C357	3153.00'	75.96'	37.98'	75.96'	N14°43'32"W	001°22'50"
C358	3153.00'	105.27'	52.64'	105.26'	N13°04'44"W	001°54'46"
C359	3153.00'	41.19'	20.60'	41.19'	N11°44'53"W	000°44'55"
C360	3140.06'	62.28'	31.14'	62.28'	N35°54'19"W	001°08'11"
C361	3140.06'	99.58'	49.79'	99.58'	N37°22'55"W	001°49'01"
C362	3140.06'	50.00'	25.00'	50.00'	N38°44'48"W	000°54'45"
C363	3140.06'	50.02'	25.01'	50.01'	N39°39'33"W	000°54'45"
C364	3140.06'	50.04'	25.02'	50.04'	N40°34'19"W	000°54'47"
C365	3140.06'	50.08'	25.04'	50.08'	N41°29'07"W	000°54'50"
C366	3140.06'	123.77'	61.89'	123.76'	N43°04'17"W	002°15'30"
C367	1245.00'	4.93'	2.46'	4.93'	S14°47'23"E	000°13'36"
C368	2473.41'	58.36'	29.18'	58.36'	S46°08'19"W	001°21'07"
C369	2473.41'	59.70'	29.85'	59.70'	S47°30'21"W	001°22'59"
C370	2473.41'	54.65'	27.33'	54.65'	S48°49'49"W	001°15'57"
C371	2473.41'	54.65'	27.33'	54.65'	S50°05'47"W	001°15'58"
C372	2473.41'	54.66'	27.33'	54.66'	S51°21'45"W	001°15'58"
C373	2473.41'	54.66'	27.33'	54.66'	S52°37'43"W	001°15'59"
C374	2473.41'	54.67'	27.33'	54.67'	S53°53'42"W	001°15'59"
C375	2473.41'	54.67'	27.34'	54.67'	S55°09'41"W	001°15'59"
C376	2473.41'	9.29'	4.65'	9.29'	S55°54'08"W	000°12'55"
C377	4817.25'	7.26'	3.63'	7.26'	S56°03'14"W	000°05'11"
C378	4817.25'	52.78'	26.39'	52.78'	S56°24'40"W	000°37'40"
C379	4817.25'	52.78'	26.39'	52.78'	S57°02'20"W	000°37'40"
C380	4817.25'	52.77'	26.39'	52.77'	S57°39'59"W	000°37'40"
C381	4817.25'	52.78'	26.39'	52.78'	S58°17'39"W	000°37'40"
C382	4817.25'	32.54'	16.27'	32.54'	S58°48'06"W	000°23'13"
C383	20.00'	30.89'	19.48'	27.91'	S76°45'51"E	088°28'53"
C384	3140.06'	7.69'	3.84'	7.69'	N3018'42"W	000°08'25"
C385	3140.06'	270.61'	135.39'	270.53'	N32°52'05"W	004°56'16"
C386	3140.06'	70.75'	35.38'	70.75'	N29°35'46"W	001°17'27"
C387	3140.06'	106.15'	53.08'	106.15'	N27°58'56"W	001°56'13"
C388	3140.06'	48.95'	24.48'	48.95'	N26°34'02"W	000°53'36"
C389	3140.06'	48.95'	24.48'	48.95'	N25°40'26"W	000°53'36"
C390	3140.06'	48.95'	24.48'	48.95'	N24°46'50"W	000°53'36"
C391	3140.06'	48.95'	24.48'	48.95'	N23°53'15"W	000°53'36"
C392	3140.06'	48.95'	24.48'	48.95'	N22°59'39"W	000°53'36"
C393	3140.06'	34.05'	17.02'	34.05'	N22°41'33"W	000°37'16"
C394	20.00'	31.13'	19.72'	28.08'	N66°31'19"W	089°11'29"
C395	20.00'	31.69'	20.28'	28.48'	N23°29'14"E	090°47'23"
C396	3255.06'	36.39'	18.19'	36.39'	N22°13'40"W	000°38'26"
C397	3255.06'	50.76'	25.38'	50.76'	N22°59'42"W	000°53'37"
C398	3255.06'	50.76'	25.38'	50.76'	N23°35'18"W	000°53'37"
C399	3255.06'	50.76'	25.38'	50.76'	N24°46'55"W	000°53'37"
C400	3255.06'	50.76'	25.38'	50.76'	N25°40'32"W	000°53'37"
C401	3255.06'	23.10'	11.55'	23.10'	N26°19'32"W	000°24'24"
C402	40.00'	14.93'	7.55'	14.84'	S37°13'21"E	021°23'14"
C403	70.00'	13.55'	6.80'	13.53'	S42°22'08"E	011°05'41"
C404	70.00'	45.64'	23.66'	44.83'	S18°08'38"E	037°21'18"
C405	70.00'	42.96'	22.18'	42.29'	S18°06'50"W	035°09'39"
C406	70.00'	46.04'	23.89'	45.21'	S54°32'06"W	037°40'53"
C407	527.00'	119.84'	60.18'	119.59'	S86°26'18"W	013°01'46"
C408	70.00'	12.09'	6.06'	12.07'	N78°19'19"E	009°53'32"
C409	40.00'	14.75'	7.46'	14.67'	S72°42'02"W	021°08'04"
C410	627.00'	24.59'	12.30'	24.59'	S63°15'25"W	002°14'50"
C411	627.00'	53.19'	26.61'	53.18'	S66°48'40"W	004°51'39"
C412	627.00'	58.25'	29.15'	58.23'	S71°54'11"W	005°19'23"
C413	627.00'	60.56'	30.30'	60.53'	S77°19'53"W	005°32'01"
C414	200.00'	26.06'	13.05'	26.04'	S77°23'03"W	007°27'52"
C415	200.00'	22.50'	11.26'	22.49'	S76°52'31"W	006°26'47"
C416	200.00'	11.06'	5.53'	11.06'	S75°14'13"W	003°10'11"
C417	200.00'	14.99'	7.50'	14.99'	S78°58'09"W	004°17'41"
C418	20.00'	31.76'	20.34'	28.52'	S35°37'37"W	090°58'44"
C419	3180.50'	32.48'	16.24'	32.48'	N10°09'18"W	000°35'07"
C420	3180.50'	542.57'	271.95'	541.91'	S14°44'59"E	009°46'27"
C421	965.50'	116.31'	58.22'	116.23'	N23°05'16"W	006°54'07"
C422	965.50'	32.47'	16.24'	32.47'	N27°30'08"W	001°55'37"
C423	20.00'	33.25'	21.92'	29.55'	S76°05'27"E	095°15'00"
C424	20.00'	26.36'	15.49'	24.49'	N18°31'23"E	075°31'21"
C425	20.00'	31.42'	20.00'	28.28'	S77°31'24"E	090°00'00"
C426	473.00'	38.44'	19.23'	38.43'	S30°11'42"E	004°39'25"

CURVE TABLE						
CURVE	RADIUS	LENGTH	TANGENT	CHORD	BEARING	DELTA
C427	20.00'	31.42'	20.00'	28.28'	S17°08'00"W	090°00'00"
C428	20.00'	45.19'	42.37'	36.17'	N53°08'10"W	129°27'40"
C429	50.00'	23.87'	12.17'	23.64'	N02°04'54"W	027°21'07"
C430	50.00'	38.05'	20.00'	37.14'	N37°33'34"W	043°36'15"
C431	50.00'	35.00'	18.25'	34.29'	N79°25'05"W	040°06'45"
C432	50.00'	35.00'	18.25'	34.29'	S60°28'10"W	040°06'45"
C433	50.00'	35.00'	18.25'	34.29'	S202°1'25"W	040°06'45"
C434	50.00'	39.28'	20.72'	38.28'	S22°12'19"E	045°00'41"
C435	50.00'	19.74'	10.00'	19.61'	S56°01'09"E	022°37'00"
C436	20.00'	45.19'	42.37'	36.17'	S02°35'49"E	129°27'40"
C437	30.00'	47.12'	30.00'	42.43'	N72°52'00"W	090°00'00"
C438	527.00'	39.68'	19.85'	39.67'	N30°01'25"W	004°18'51"
C439	527.00'	38.83'	19.42'	38.82'	N34°17'30"W	004°13'18"
C440	20.00'	31.97'	20.56'	28.67'	N09°23'16"E	091°34'51"
C441	2104.00'	41.59'	20.80'	41.59'	S55°44'40"W	001°07'58"
C442	2104.00'	42.80'	21.40'	42.80'	S56°53'37"W	001°09'56"
C443	20.00'	32.59'	21.21'	29.10'	N14°09'32"E	093°21'52"
C444	527.00'	42.83'	21.43'	42.82'	N30°11'42"W	004°39'25"
C445	20.00'	31.42'	20.00'	28.28'	N72°52'00"W	090°00'00"
C446	20.00'	31.42'	20.00'	28.28'	S17°08'00"W	090°00'00"
C447	20.00'	16.69'	8.87'	16.21'	S51°46'40"W	047°49'21"
C448	50.00'	18.32'	9.26'	18.22'	S65°11'30"E	020°59'42"
C449	50.00'	44.98'	24.14'	43.48'	S28°55'20"E	051°32'39"
C450	50.00'	37.98'	19.96'	37.07'	S18°36'40"W	043°31'21"
C451	50.00'	37.98'	19.96'	37.07'	S62°08'01"W	043°31'21"
C452	50.00'	37.98'	19.96'	37.07'	N74°20'39"W	043°31'21"
C453	50.00'	44.98'	24.14'	43.48'	N26°48'39"W	051°32'39"
C454	50.00'	18.32'	9.26'	18.22'	N09°27'31"E	020°59'41"
C455	20.00'	16.69'	8.87'	16.21'	N03°57'19"W	047°49'21"
C456	20.00'	31.31'	19.89'	28.21'	N72°42'44"W	089°41'28"
C457	527.00'	80.51'	40.33'	80.43'	S66°49'07"W	008°45'10"
C458	527.00'	23.22'	11.61'	23.21'	S72°27'26"W	002°31'27"
C459	30.00'	46.51'	29.39'	41.99'	S29°18'27"W	088°49'25"
C460	2999.00'	36.63'	18.31'	36.63'	N15°27'16"W	000°41'59"
C461	2999.00'	68.53'	34.26'	68.52'	N16°27'32"W	001°18'33"
C462	2999.00'	68.53'	34.26'	68.52'	N17°46'05"W	001°18'33"
C463	2999.00'	63.55'	31.78'	63.55'	N19°01'47"W	001°12'51"
C464	784.00'	18.23'	9.11'	18.23'	N20°18'10"W	001°19'55"
C465	784.00'	92.68'	46.39'	92.62'	N24°21'19"W	006°46'23"
C466	20.00'	33.50'	22.20'	29.72'	S75°43'43"E	095°58'26"
C467	527.00'	18.94'	9.47'	18.94'	N57°18'50"E	002°03'32"
C468	527.00'	22.97'	11.49'	22.97'	N59°35'31"E	002°29'52"
C469	20.00'	31.42'	20.00'	28.28'	S14°34'35"W	090°00'00"
C470	2158.00'	38.53'	19.26'	38.53'	S56°57'54"W	001°01'23"
C471	2158.00'	49.87'	24.93'	49.87'	S55°47'30"W	001°19'26"
C472	2158.00'	49.87'	24.93'	49.87'	S54°28'03"W	001°19'26"
C473	2158.00'	49.87'	24.93'	49.87'	S53°08'37"W	001°19'26"
C474	2158.00'	49.87'	24.93'	49.87'	S51°49'11"W	001°19'26"
C475	2158.00'	49.87'	24.93'	49.87'	S50°29'13"W	001°19'26"
C476	2158.00'	49.87'	24.93'	49.87'	S49°10'18"W	001°19'26"
C477	2158.00'	27.65'	13.83'	27.65'	S48°08'33"W	000°44'03"
C478	30.00'	49.00'	31.93'	43.73'	N85°26'13"W	093°34'31"
C479	3355.67'	78.08'	39.04'	78.08'	N39°18'57"W	001°20'00"
C480	3355.67'	75.67'	37.84'	75.67'	N40°37'42"W	001°17'31"
C481	30.00'	46.70'	29.58'	42.13'	N03°19'31"E	089°11'59"
C482	2373.00'	25.34'	12.67'	25.34'	S48°13'52"W	000°36'42"
C483	2373.00'	53.70'	26.85'	53.70'	S49°11'07"W	001°17'48"
C484	2373.00'	54.84'	27.42'	54.83'	S50°29'44"W	001°19'26"
C485	2373.00'	54.84'	27.42'	54.83'	S51°49'11"W	001°19'26"
C486	2373.00'	54.84'	27.42'	54.83'	S53°08'37"W	001°19'26"
C487	2373.00'	54.84'	27.42'	54.83'	S54°28'03"W	001°19'26"
C488	2373.00'	54.84'	27.42'	54.83'	S55°47'30"W	001°19'26"
C489	2373.00'	42.37'	21.18'	42.37'	S56°57'54"W	001°01'23"
C490	20.00'	31.42'	20.00'	28.28'	S17°31'24"E	090°00'00"
C491	20.00'	31.42'	20.00'	28.28'	S11°7'04"W	090°00'00"
C492	473.00'	16.19'	8.10'	16.19'	N57°15'54"E	001°57'41"
C493	473.00'	21.42'	10.71'	21.42'	N59°32'36"E	002°35'43"
C494	20.00'	30.24'	18.86'	27.44'	N75°50'28"W	086°38'08"
C495	20.00'	32.59'	21.21'	29.10'	N14°09'32"E	093°21'52"
C496	527.00'	25.57'	12.79'	25.56'	N59°27'04"E	002°46'46"
C497	527.00'	16.35'	8.17'	16.35'	N57°10'22"E	001°46'38"
C498	30.00'	47.12'	30.00'	42.43'	S78°42'56"E	090°00'00"
C499	20.00'	30.24'	18.86'	27.44'	N75°50'28"W	086°38'08"
C500	473.00'	17.90'	8.95'	17.90'	N59°45'24"E	002°01'07"
C501	473.00'	19.72'	9.86'	19.71'	N57°28'42"E	002°23'17"
C502	40.00'	14.57'	7.36'	14.49'	S45°51'08"W	020°51'52"
C503	70.00'	30.92'	15.72'	30.67'	S48°04'31"E	025°18'39"
C504	70.00'	35.38'	18.07'	35.00'	N75°21'29"W	028°57'18"
C505	70.00'	35.38'	18.07'	35.00'	N75°50'13"W	028°57'18"
C506	70.00'	53.10'	27.90'	51.84'	N39°37'39"W	043°27'50"
C507	70.00'	6.16'	3.08'	6.16'	N15°22'24"E	005°02'40"
C508	40.00'	14.57'	7.36'	14.49'	S23°17'00"E	020°51'52"
C509	20.00'	5.05'	2.54'	5.04'	S40°57'16"E	014°28'39"
C510	20.00'	26.36'	15.49'	24.49'	S85°57'16"E	075°31'21"
C511	20.00'	31.42'	20.00'	28.28'	S11°7'04"W	090°00'00"



# VERDANCIA UNIT ONE SUBDIVISION

BEING ALL OF TRACT 1, 2F, 3D AND 3H, AND A PORTION OF TRACT 2, 3 AND 3B, SECTION 30, BLOCK 78, TOWNSHIP 3, TEXAS AND PACIFIC RAILWAY COMPANY SURVEY AND VACATING PORTIONS OF TOWN OF HORIZON CITY RIGHT-OF-WAY, EL PASO COUNTY TEXAS.  
CONTAINING 103.068 ACRES ±

SHEET 5 OF 5

LOT AREAS		
BLOCK NO.	LOT NO.	AREA
BLOCK 1	1	5874 sq.ft.
BLOCK 1	2	6198 sq.ft.
BLOCK 1	3	6180 sq.ft.
BLOCK 1	4	6166 sq.ft.
BLOCK 1	5	6214 sq.ft.
BLOCK 1	6	7033 sq.ft.
BLOCK 1	7	7096 sq.ft.
BLOCK 1	8	6512 sq.ft.
BLOCK 1	9	6512 sq.ft.
BLOCK 1	10	6113 sq.ft.
BLOCK 1	11	145535 sq.ft.
BLOCK 1	12	72556 sq.ft.
BLOCK 1	13	47674 sq.ft.
BLOCK 1	14	7652 sq.ft.
BLOCK 1	15	7489 sq.ft.
BLOCK 1	16	7250 sq.ft.
BLOCK 1	17	5536 sq.ft.
BLOCK 1	18	5536 sq.ft.
BLOCK 1	19	5836 sq.ft.
BLOCK 1	20	5663 sq.ft.
BLOCK 1	21	5812 sq.ft.
BLOCK 1	22	5815 sq.ft.
BLOCK 1	23	5809 sq.ft.
BLOCK 1	24	5619 sq.ft.
BLOCK 1	25	5590 sq.ft.
BLOCK 1	26	5590 sq.ft.
BLOCK 1	27	5590 sq.ft.
BLOCK 1	28	5590 sq.ft.
BLOCK 1	29	5590 sq.ft.
BLOCK 1	30	5590 sq.ft.
BLOCK 1	31	5590 sq.ft.
BLOCK 1	32	5590 sq.ft.
BLOCK 1	33	5590 sq.ft.
BLOCK 1	34	5590 sq.ft.
BLOCK 1	35	5606 sq.ft.
BLOCK 1	36	5590 sq.ft.
BLOCK 1	37	5590 sq.ft.
BLOCK 1	38	5590 sq.ft.
BLOCK 1	39	5583 sq.ft.
BLOCK 1	40	1151 sq.ft.
BLOCK 1	41	1309 sq.ft.
BLOCK 1	42	44634 sq.ft.
BLOCK 1	43	1799 sq.ft.

LOT AREAS		
BLOCK NO.	LOT NO.	AREA
BLOCK 13	1	7205 sq.ft.
BLOCK 13	2	7926 sq.ft.
BLOCK 13	3	12589 sq.ft.
BLOCK 13	4	7217 sq.ft.
BLOCK 13	5	5839 sq.ft.
BLOCK 13	6	5752 sq.ft.
BLOCK 13	7	5605 sq.ft.
BLOCK 13	8	5590 sq.ft.
BLOCK 13	9	5566 sq.ft.
BLOCK 13	10	7338 sq.ft.
BLOCK 13	11	13343 sq.ft.
BLOCK 13	12	9106 sq.ft.
BLOCK 13	13	5953 sq.ft.
BLOCK 13	14	5520 sq.ft.
BLOCK 13	15	5520 sq.ft.
BLOCK 13	16	5613 sq.ft.
BLOCK 13	17	6720 sq.ft.
BLOCK 13	18	12420 sq.ft.
BLOCK 13	19	9489 sq.ft.
BLOCK 13	20	5989 sq.ft.
BLOCK 13	21	5881 sq.ft.
BLOCK 13	22	5881 sq.ft.
BLOCK 13	23	5881 sq.ft.
BLOCK 13	24	5905 sq.ft.
BLOCK 13	25	1225 sq.ft.
BLOCK 13	26	1317 sq.ft.
BLOCK 13	27	10671 sq.ft.
BLOCK 13	28	3313 sq.ft.

LOT AREAS		
BLOCK NO.	LOT NO.	AREA
BLOCK 15	1	3223 sq.ft.
BLOCK 15	2	12549 sq.ft.

LOT AREAS		
BLOCK NO.	LOT NO.	AREA
BLOCK 16	1	9031 sq.ft.
BLOCK 16	2	1256 sq.ft.

LOT AREAS		
BLOCK NO.	LOT NO.	AREA
BLOCK 17	1	1646 sq.ft.
BLOCK 17	2	27854 sq.ft.
BLOCK 17	3	1278 sq.ft.

LOT AREAS		
BLOCK NO.	LOT NO.	AREA
BLOCK 2	1	6405 sq.ft.
BLOCK 2	2	6418 sq.ft.
BLOCK 2	3	6590 sq.ft.
BLOCK 2	4	6809 sq.ft.
BLOCK 2	5	6719 sq.ft.
BLOCK 2	6	6921 sq.ft.
BLOCK 2	7	5565 sq.ft.
BLOCK 2	8	5565 sq.ft.
BLOCK 2	9	5565 sq.ft.
BLOCK 2	10	5565 sq.ft.
BLOCK 2	11	7526 sq.ft.
BLOCK 2	12	77998 sq.ft.
BLOCK 2	13	6958 sq.ft.
BLOCK 2	14	7605 sq.ft.
BLOCK 2	15	12257 sq.ft.
BLOCK 2	16	9745 sq.ft.
BLOCK 2	17	9594 sq.ft.
BLOCK 2	18	6274 sq.ft.
BLOCK 2	19	5889 sq.ft.
BLOCK 2	20	5832 sq.ft.
BLOCK 2	21	5729 sq.ft.
BLOCK 2	22	6199 sq.ft.
BLOCK 2	23	7974 sq.ft.
BLOCK 2	24	6710 sq.ft.
BLOCK 2	25	5526 sq.ft.
BLOCK 2	26	5525 sq.ft.
BLOCK 2	27	5801 sq.ft.
BLOCK 2	28	5518 sq.ft.
BLOCK 2	29	5523 sq.ft.
BLOCK 2	30	6946 sq.ft.
BLOCK 2	31	6513 sq.ft.
BLOCK 2	32	6710 sq.ft.
BLOCK 2	33	6009 sq.ft.
BLOCK 2	34	6952 sq.ft.
BLOCK 2	35	5606 sq.ft.
BLOCK 2	36	5603 sq.ft.
BLOCK 2	37	5603 sq.ft.
BLOCK 2	38	5604 sq.ft.
BLOCK 2	39	5604 sq.ft.
BLOCK 2	40	7006 sq.ft.
BLOCK 2	41	7006 sq.ft.
BLOCK 2	42	7006 sq.ft.
BLOCK 2	43	7358 sq.ft.

LOT AREAS		
BLOCK NO.	LOT NO.	AREA
BLOCK 14	1	7612 sq.ft.
BLOCK 14	2	6591 sq.ft.
BLOCK 14	3	6693 sq.ft.
BLOCK 14	4	6552 sq.ft.
BLOCK 14	5	6480 sq.ft.
BLOCK 14	6	6889 sq.ft.
BLOCK 14	7	6773 sq.ft.
BLOCK 14	8	5724 sq.ft.
BLOCK 14	9	5734 sq.ft.
BLOCK 14	10	5694 sq.ft.
BLOCK 14	11	5603 sq.ft.
BLOCK 14	12	5592 sq.ft.
BLOCK 14	13	5660 sq.ft.
BLOCK 14	14	5679 sq.ft.
BLOCK 14	15	7769 sq.ft.

LOT AREAS		
BLOCK NO.	LOT NO.	AREA
BLOCK 12	1	5645 sq.ft.
BLOCK 12	2	6516 sq.ft.
BLOCK 12	3	10931 sq.ft.
BLOCK 12	4	10928 sq.ft.
BLOCK 12	5	5934 sq.ft.
BLOCK 12	6	5907 sq.ft.
BLOCK 12	7	5680 sq.ft.
BLOCK 12	8	1225 sq.ft.
BLOCK 12	9	1317 sq.ft.
BLOCK 12	10	8442 sq.ft.

LOT AREAS		
BLOCK NO.	LOT NO.	AREA
BLOCK 18	1	1149 sq.ft.
BLOCK 18	2	15076 sq.ft.
BLOCK 18	3	1173 sq.ft.

LOT AREAS		
BLOCK NO.	LOT NO.	AREA
BLOCK 19	1	1250 sq.ft.
BLOCK 19	2	8899 sq.ft.
BLOCK 19	3	1478 sq.ft.

LOT AREAS		
BLOCK NO.	LOT NO.	AREA
BLOCK 20	1	1239 sq.ft.
BLOCK 20	2	11744 sq.ft.
BLOCK 20	3	1884 sq.ft.

LOT AREAS		
BLOCK NO.	LOT NO.	AREA
BLOCK 3	1	5746 sq.ft.
BLOCK 3	2	5764 sq.ft.
BLOCK 3	3	6191 sq.ft.
BLOCK 3	4	5763 sq.ft.
BLOCK 3	5	5763 sq.ft.
BLOCK 3	6	6454 sq.ft.
BLOCK 3	7	6353 sq.ft.
BLOCK 3	8	6205 sq.ft.
BLOCK 3	9	6196 sq.ft.
BLOCK 3	10	6635 sq.ft.
BLOCK 3	11	6015 sq.ft.
BLOCK 3	12	6196 sq.ft.
BLOCK 3	13	6196 sq.ft.
BLOCK 3	14	6459 sq.ft.
BLOCK 3	15	6454 sq.ft.
BLOCK 3	16	6050 sq.ft.
BLOCK 3	17	6050 sq.ft.
BLOCK 3	18	6338 sq.ft.
BLOCK 3	19	6106 sq.ft.
BLOCK 3	20	5945 sq.ft.

LOT AREAS		
BLOCK NO.	LOT NO.	AREA
BLOCK 4	1	6787 sq.ft.
BLOCK 4	2	6518 sq.ft.
BLOCK 4	3	6281 sq.ft.
BLOCK 4	4	6036 sq.ft.
BLOCK 4	5	5585 sq.ft.
BLOCK 4	6	5793 sq.ft.
BLOCK 4	7	6164 sq.ft.
BLOCK 4	8	6250 sq.ft.
BLOCK 4	9	6250 sq.ft.
BLOCK 4	10	6250 sq.ft.
BLOCK 4	11	6250 sq.ft.
BLOCK 4	12	6155 sq.ft.

LOT AREAS		
BLOCK NO.	LOT NO.	AREA
BLOCK 11	1	5653 sq.ft.
BLOCK 11	2	5736 sq.ft.
BLOCK 11	3	5706 sq.ft.
BLOCK 11	4	5705 sq.ft.
BLOCK 11	5	5704 sq.ft.
BLOCK 11	6	5710 sq.ft.
BLOCK 11	7	5760 sq.ft.
BLOCK 11	8	5866 sq.ft.
BLOCK 11	9	5921 sq.ft.
BLOCK 11	10	5598 sq.ft.
BLOCK 11	11	7787 sq.ft.
BLOCK 11	12	10008 sq.ft.
BLOCK 11	13	6053 sq.ft.
BLOCK 11	14	6851 sq.ft.
BLOCK 11	15	5500 sq.ft.
BLOCK 11	16	5512 sq.ft.
BLOCK 11	17	1153 sq.ft.
BLOCK 11	18	1292 sq.ft.
BLOCK 11	19	9350 sq.ft.

LOT AREAS		
BLOCK NO.	LOT NO.	AREA
BLOCK 7	1	6066 sq.ft.
BLOCK 7	2	6151 sq.ft.
BLOCK 7	3	6460 sq.ft.
BLOCK 7	4	6151 sq.ft.
BLOCK 7	5	6151 sq.ft.
BLOCK 7	6	6066 sq.ft.
BLOCK 7	7	5512 sq.ft.
BLOCK 7	8	6487 sq.ft.
BLOCK 7	9	11249 sq.ft.
BLOCK 7	10	7365 sq.ft.
BLOCK 7	11	11689 sq.ft.
BLOCK 7	12	9134 sq.ft.
BLOCK 7	13	6444 sq.ft.
BLOCK 7	14	5990 sq.ft.
BLOCK 7	15	5545 sq.ft.
BLOCK 7	16	5552 sq.ft.
BLOCK 7	17	5552 sq.ft.
BLOCK 7	18	5552 sq.ft.
BLOCK 7	19	5552 sq.ft.
BLOCK 7	20	9981 sq.ft.

LOT AREAS		
BLOCK NO.	LOT NO.	AREA
BLOCK 5	1	6192 sq.ft.
BLOCK 5	2	5806 sq.ft.
BLOCK 5	3	5777 sq.ft.
BLOCK 5	4	5806 sq.ft.
BLOCK 5	5	6737 sq.ft.
BLOCK 5	6	6374 sq.ft.
BLOCK 5	7	5740 sq.ft.
BLOCK 5	8	5851 sq.ft.
BLOCK 5	9	5789 sq.ft.
BLOCK 5	10	5741 sq.ft.
BLOCK 5	11	6015 sq.ft.
BLOCK 5	12	5503 sq.ft.
BLOCK 5	13	5503 sq.ft.
BLOCK 5	14	5503 sq.ft.
BLOCK 5	15	5503 sq.ft.
BLOCK 5	16	71829 sq.ft.
BLOCK 5	17	6164 sq.ft.
BLOCK 5	18	6250 sq.ft.
BLOCK 5	19	6250 sq.ft.
BLOCK 5	20	6250 sq.ft.
BLOCK 5	21	6250 sq.ft.
BLOCK 5	22	6164 sq.ft.
BLOCK 5	23	5520 sq.ft.
BLOCK 5	24	5520 sq.ft.
BLOCK 5	25	5520 sq.ft.
BLOCK 5	26	5520 sq.ft.
BLOCK 5	27	7818 sq.ft.
BLOCK 5	28	5704 sq.ft.
BLOCK 5	29	10464 sq.ft.
BLOCK 5	30	8883 sq.ft.
BLOCK 5	31	9768 sq.ft.
BLOCK 5	32	7669 sq.ft.
BLOCK 5	33	6671 sq.ft.
BLOCK 5	34	10398 sq.ft.

LOT AREAS		
BLOCK NO.	LOT NO.	AREA
BLOCK 10	1	5986 sq.ft.
BLOCK 10	2	6363 sq.ft.
BLOCK 10	3	5935 sq.ft.
BLOCK 10	4	5906 sq.ft.
BLOCK 10	5	5906 sq.ft.
BLOCK 10	6	5906 sq.ft.
BLOCK 10	7	5906 sq.ft.
BLOCK 10	8	5906 sq.ft.
BLOCK 10	9	5906 sq.ft.
BLOCK 10	10	6199 sq.ft.
BLOCK 10	11	6011 sq.ft.
BLOCK 10	12	5617 sq.ft.
BLOCK 10	13	5617 sq.ft.
BLOCK 10	14	5617 sq.ft.
BLOCK 10	15	5617 sq.ft.
BLOCK 10	16	5617 sq.ft.
BLOCK 10	17	5617 sq.ft.
BLOCK 10	18	5600 sq.ft.
BLOCK 10	19	5554 sq.ft.
BLOCK 10	20	5744 sq.ft.

LOT AREAS		
BLOCK NO.	LOT NO.	AREA
BLOCK 8	1	5893 sq.ft.
BLOCK 8	2	5815 sq.ft.
BLOCK 8	3	5577 sq.ft.
BLOCK 8	4	5815 sq.ft.
BLOCK 8	5	5815 sq.ft.
BLOCK 8	6	5729 sq.ft.
BLOCK 8	7	8914 sq.ft.
BLOCK 8	8	6923 sq.ft.
BLOCK 8	9	7084 sq.ft.
BLOCK 8	10	8022 sq.ft.
BLOCK 8	11	13594 sq.ft.
BLOCK 8	12	7084 sq.ft.
BLOCK 8	13	8019 sq.ft.
BLOCK 8	14	6550 sq.ft.
BLOCK 8	15	6920 sq.ft.
BLOCK 8	16	6917 sq.ft.
BLOCK 8	17	7311 sq.ft.
BLOCK 8	18	6649 sq.ft.
BLOCK 8	19	5776 sq.ft.
BLOCK 8	20	5653 sq.ft.
BLOCK 8	21	5649 sq.ft.
BLOCK 8	22	5649 sq.ft.
BLOCK 8	23	5649 sq.ft.
BLOCK 8	24	5649 sq.ft.
BLOCK 8	25	5850 sq.ft.

LOT AREAS		
BLOCK NO.	LOT NO.	AREA
BLOCK 6	1	5603 sq.ft.
BLOCK 6	2	5910 sq.ft.
BLOCK 6	3	5935 sq.ft.
BLOCK 6	4	5929 sq.ft.
BLOCK 6	5	5892 sq.ft.
BLOCK 6	6	5828 sq.ft.
BLOCK 6	7	5778 sq.ft.
BLOCK 6	8	5784 sq.ft.
BLOCK 6	9	5771 sq.ft.
BLOCK 6	10	5764 sq.ft.
BLOCK 6	11	5755 sq.ft.
BLOCK 6	12	5744 sq.ft.
BLOCK 6	13	5731 sq.ft.
BLOCK 6	14	5717 sq.ft.
BLOCK 6	15	5659 sq.ft.
BLOCK 6	16	10784 sq.ft.
BLOCK 6	17	12773 sq.ft.
BLOCK 6	18	5544 sq.ft.
BLOCK 6	19	5742 sq.ft.
BLOCK 6	20	5736 sq.ft.
BLOCK 6	21	5604 sq.ft.
BLOCK 6	22	7603 sq.ft.
BLOCK 6	23	10940 sq.ft.
BLOCK 6	24	6869 sq.ft.
BLOCK 6	25	5546 sq.ft.
BLOCK 6	26	7391 sq.ft.
BLOCK 6	27	6751 sq.ft.
BLOCK 6	28	6925 sq.ft.
BLOCK 6	29	7051 sq.ft.
BLOCK 6	30	5601 sq.ft.
BLOCK 6	31	6344 sq.ft.
BLOCK 6	32	10549 sq.ft.
BLOCK 6	33	10027 sq.ft.
BLOCK 6	34	6414 sq.ft.
BLOCK 6	35	5650 sq.ft.
BLOCK 6	36	5565 sq.ft.
BLOCK 6	37	5565 sq.ft.
BLOCK 6	38	5565 sq.ft.
BLOCK 6	39	5565 sq.ft.
BLOCK 6	40	5565 sq.ft.
BLOCK 6	41	5565 sq.ft.
BLOCK 6	42	5565 sq.ft.
BLOCK 6	43	5565 sq.ft.
BLOCK 6	44	5565 sq.ft.
BLOCK 6	45	5565 sq.ft.
BLOCK 6	46	5565 sq.ft.
BLOCK 6	47	5565 sq.ft.
BLOCK 6	48	6333 sq.ft.
BLOCK 6	49	6483 sq.ft.
BLOCK 6	50	5543 sq.ft.
BLOCK 6	51	5842 sq.ft.
BLOCK 6	52	10214 sq.ft.
BLOCK 6	53	7385 sq.ft.
BLOCK 6	54	6240 sq.ft.
BLOCK 6	55	5881 sq.ft.

LOT AREAS		
BLOCK NO.	LOT NO.	AREA
BLOCK 9	1	6184 sq.ft.
BLOCK 9	2	5830 sq.ft.
BLOCK 9	3	5765 sq.ft.
BLOCK 9	4	5765 sq.ft.
BLOCK 9	5	5765 sq.ft.
BLOCK 9	6	5765 sq.ft.
BLOCK 9	7	5645 sq.ft.
BLOCK 9	8	5608 sq.ft.
BLOCK 9	9	5588 sq.ft.
BLOCK 9	10	5588 sq.ft.
BLOCK 9	11	5588 sq.ft.
BLOCK 9	12	5587 sq.ft.
BLOCK 9	13	5554 sq.ft.
BLOCK 9	14	6012 sq.ft.
BLOCK 9	15	5664 sq.ft.
BLOCK 9	16	5584 sq.ft.
BLOCK 9	17	5668 sq.ft.
BLOCK 9	18	5667 sq.ft.
BLOCK 9	19	5699 sq.ft.
BLOCK 9	20	5647 sq.ft.
BLOCK 9	21	5648 sq.ft.
BLOCK 9	22	5613 sq.ft.
BLOCK 9	23	5503 sq.ft.
BLOCK 9	24	5503 sq.ft.
BLOCK 9	25	5503 sq.ft.
BLOCK 9	26	5503 sq.ft.
BLOCK 9	27	5565 sq.ft.
BLOCK 9	28	5899 sq.ft.
BLOCK 9	29	6480 sq.ft.