

COMPANY NAME:  
PROJECT CONTACT:  
DATE PLOTTED:  
DATE PLOTTED:  
FILE NAME:  
PLOT DATE:

11/13/2025 11:54 AM  
191806-Overall-Plan  
191806-Overall-Plan  
191806-Overall-Plan  
11/13/2025



USER NAME = ROBERT.YERUSHALMI  
FILE NAME = 191806-Overall-Plan  
PLOT SCALE = 1"=100'  
PLOT DATE = 11/13/2025

DESIGNED - LG  
DRAWN - MPL  
CHECKED - AJ/LG  
DATE - 05/24/2024

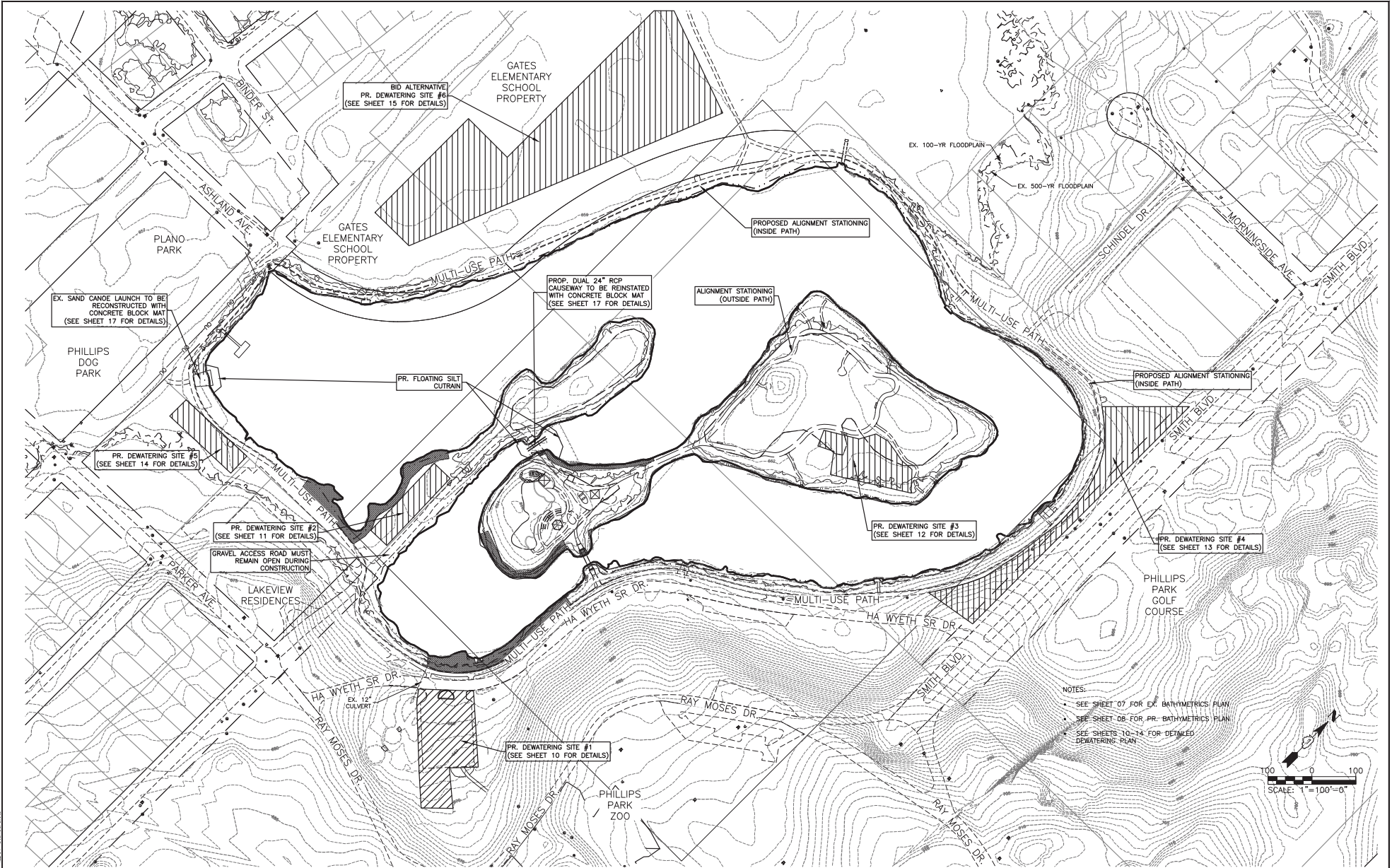
REVISED -  
REVISED -  
REVISED -  
REVISED -

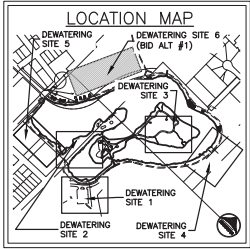
CITY OF AURORA  
MASTODON LAKE DREDGING PROJECT

OVERALL PLAN / OVERALL DEWATERING PLAN

SCALE: 1"=100' SHEET NO. 01 OF 01 SHEETS STA. TO STA.

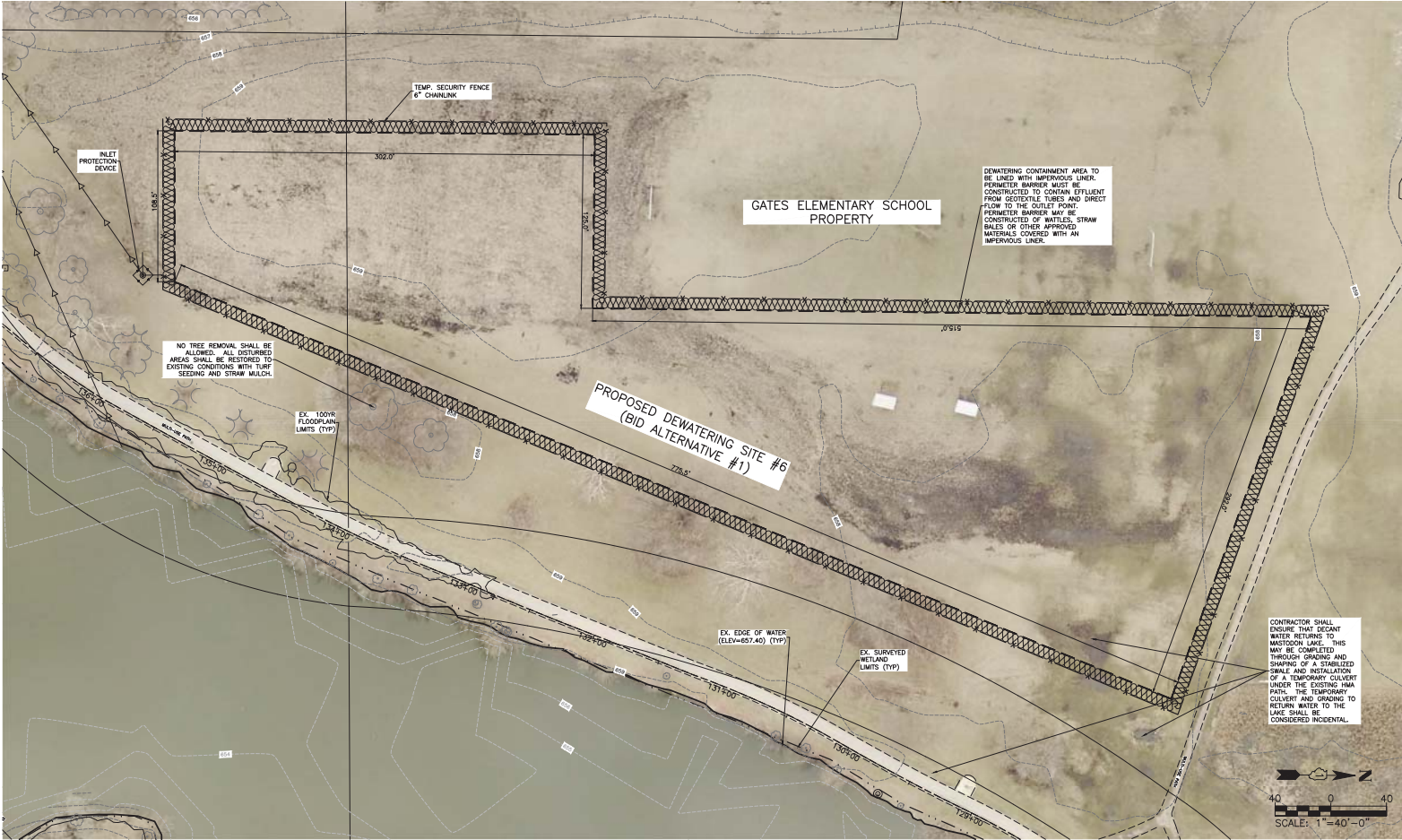
FAU FILE	SECTION	COUNTY	TOTAL SHEETS	SHEET NO.
		KANE	28	06
CONTRACT NO.				
ILLINOIS FED. RD. PROJECT				





- NOTES:
- CONTRACTOR TO COMPLETE BENCH TESTING WITH THE SUPERNATE SAMPLES TO DEMONSTRATE THAT A 15MG/L TSS IS BEING MET FOR THE CHOSEN FLOCCULANT AND GEOTEXTILE BAG MATERIAL. DATA MUST BE SUBMITTED TO THE IEPA PRIOR TO USE.
  - CONTRACTOR TO PROVIDE MSDS DATA FOR PROPOSED FLOCCULANTS TO THE IEPA AND CITY FOR APPROVAL PRIOR TO USE.
  - CONTRACTOR TO REVIEW GROUND CONDITIONS FOR SLOPE AND OBSTACLES. IT SHALL BE THE CONTRACTOR'S RESPONSIBILITY TO ENSURE THAT THE GEOTEXTILE TUBES ARE SECURE AND NOT SUSCEPTIBLE TO ROLLING OR RUPTURE. CONTRACTOR SHALL DETERMINE IF SHIMS OR OTHER MEASURES OF SECURING THE GEOTEXTILE TUBES IS WARRANTED.
  - FILL AREAS ON THE ISLAND SHALL BE APPROVED BY THE CITY OR THE ENGINEER. RESTORATION OF FILL AREAS SHALL BE INCIDENTAL AND BE THE RESPONSIBILITY OF THE CONTRACTOR AND SHALL CONSIST OF TURF GRASS SEED AND D575 EROSION CONTROL BLANKET.
  - ALL TREES ARE TO REMAIN
  - TEMPORARY STABILIZED CONSTRUCTION ACCESS FOR HAULING WILL BE NECESSARY IF TRUCKING OVER UNPAVED AREAS.
  - TEMPORARY DITCH CHECKS SHALL BE APPLIED AT THE DIRECTION OF THE ENGINEER AND/OR SWCD AROUND MASTODON LAKE IN AREAS OF CONCENTRATED RUNOFF FROM STABILIZED AREAS AND CONSTRUCTION ACCESS POINTS

- BID ALTERNATIVE #1 NOTES:
- THE CITY WILL COORDINATE WITH THE ADJACENT PROPERTY OWNER FOR USE OF DEWATERING SITE #6. THE USE OF THIS PROPERTY IS CURRENTLY NOT GUARANTEED AND HAS BEEN IDENTIFIED AS A BID ALTERNATIVE. MATERIALS DREDGED AND DEWATERED IN THIS LOCATION SHALL BE PAID FOR SEPARATELY FROM THOSE DEWATERED IN LOCATIONS 1-5.



COMPANY NAME: H2Green.com  
PROJECT CONTACT: 11/13/2025 11:34 AM  
DATE PLOTTED: 11/13/2025 11:34 AM  
FILE NAME: 191806-Detailed-Dewatering-Plan  
PLOT DATE: 11/13/2025  
PLOT SCALE: 1\"/>



USER NAME = ROBERT.YERUSHALMI	DESIGNED = LG	REVISED =
FILE NAME = 191806-Detailed-Dewatering-Plan	DRAWN = MPL	REVISED =
PLOT SCALE = 1"=40'	CHECKED = AJ/LG	REVISED =
PLT DATE = 11/13/2025	DATE = 05/24/2024	REVISED =

CITY OF AURORA  
MASTODON LAKE DREDGING PROJECT

PROPOSED DEWATERING SITE LOCATION 6 (BID ALTERNATIVE #1)
SCALE: 1\"/>

FAU. RTE.	SECTION	COUNTY	TOTAL SHEETS	SHEET NO.
		KANE	28	15
CONTRACT NO.				
ILLINOIS FED. AID PROJECT				