

Welcome
Welcome

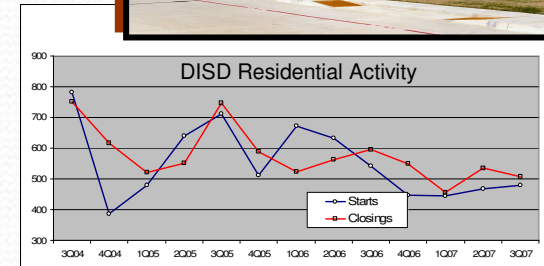
Welcome
Welcome



Today's Vision....

*Tomorrow's
Reality*

*Planning for Our
Future Growth*



Denton Independent School District

Options #1 & #2

2009-10

Proposed Elementary School Boundaries

Mr. Jamie Wilson, Deputy Superintendent
 Dr. Roger Rutherford Asst. Superintendent Elementary Programs
 Gene Holloway, Director of Transportation
 Mr. Rod Reeves, Facilities Coordinator





Reasons for elementary attendance boundary changes 2008-09 & 2009-10

- Increased student enrollment in the Shady Shores, Corinth & Central areas of DISD will result in campus overcrowding in 2008-09.
- Increased number of students has an impact on cafeteria, library, hallways, etc.
- Early opening of Stephens Elementary removes the need for placement of multiple portable classrooms at elementary campuses for 2008-09.
- Campuses impacted by proposed zoning:

Pecan Creek	Hawk
Hodge	Lee
Rivera	Nelson
- Provide DISD families advance notice on elementary attendance boundary changes for 2009-10

The following two elementary proposals are presented for consideration

Original Elementary Option #1

- *Stephens Elementary w/ Oakmont
- *Pecan Creek with Pecan Creek MHP& Providence Apts

1. New Area assigned to Stephens Elem.

(East of I-35E)

Area inclusive of Shady Shores from the I35E & North Old Highway 77 Intersection, north on a line to Denton Rails & Trails. East on Rails & Trails to Lakeview Blvd. Northeast following a line south of Lakeview Blvd to Lewisville Lake. South following the Lewisville Lake shore line to the southern boundary of DISD. West following the southern DISD boundary to I35E. North following I-35E to the northern Intersection of I35E & Old Highway 77.

New Area assigned to Stephens Elem.

(West of I-35E)

Area inclusive of Oakmont & Corinth from State School Rd & Robinson on a line northeast following the Oakmont Golf Course to I-35E. South on the I-35E Frontage Rd to Corinth Parkway. South on Corinth Parkway to the Denton ISD southern boundary. West on the DISD boundary to Post Oak Rd. North on Post Oak to Robinson. West on Robinson to State School Rd.

2. New Area assigned to Pecan Creek

Area inclusive of Southeast Denton from Brinker & I-35E, northeast on Brinker to Loop 288. North on Loop 288 to Spencer. East on Spencer to City of Denton Recycling Complex to the Hodge boundary. South from the City of Denton Recycling Complex to the current Pecan Creek & Rivera boundaries to Mayhill Road. South on South Mayhill Rd to I-35E. Northwest from I-35E & South Mayhill on I-35E Frontage Rd to Brinker.

3. New Area assigned to Rivera

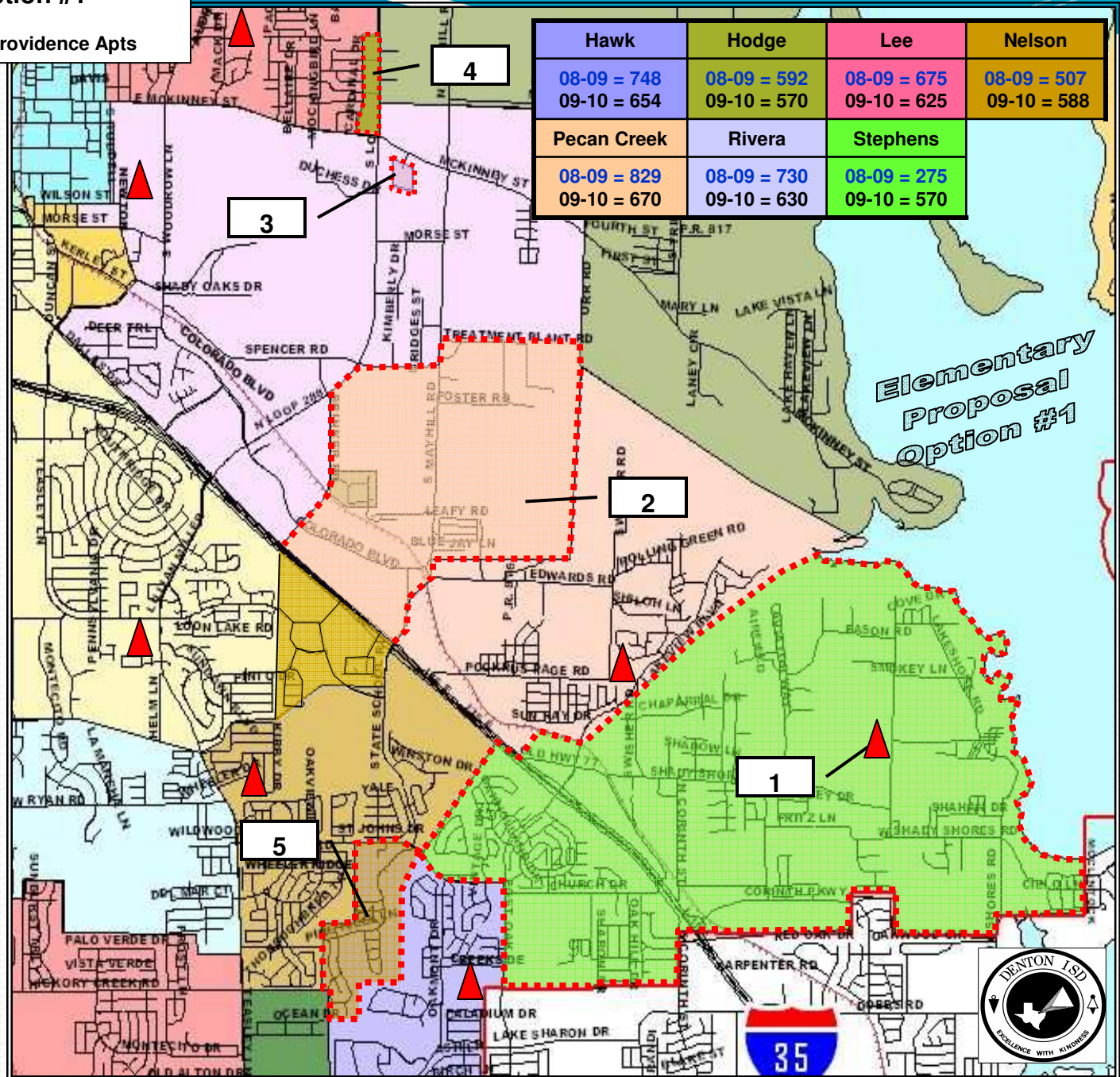
Inclusive of area serviced by 191 Duchess Dr

4. New Area assigned to Hodge

Inclusive 307 & 517 North Loop 288

5. New Area assigned to Nelson

Area inclusive of the Braewood, west of the Oakmont Golf Course, north of Teasley Harbor, west of Wheeler Ridge & south of the Robinson & State School Rd Intersection.



Elementary Proposal Option #1



Elementary Option #2

*Stephens Elementary w/ Providence Place Apts

*Pecan Creek with Oakmont & Pecan Creek MHP

1. New Area assigned to Stephens Elem. (East of I35E)

Area inclusive of Shady Shores from the I-35E & North Old Highway 77 Intersection, north on a line to Denton Rails & Trails. East on Rails & Trails to Lakeview Blvd. Northeast following a line south of Lakeview Blvd to Lewisville Lake. South following the Lewisville Lake shore line to the southern boundary of DISD. West following the southern DISD boundary to I35E. North following I-35E to the northern Intersection of I-35E & Old Highway 77 and Providence Place Apts.

New Area assigned to Stephens Elem. (West of I35E) - Area inclusive from Corinth Parkway & I-35E, south on Corinth Parkway to the Denton ISD southern boundary. West on the DISD boundary to Post Oak Rd. North on Post Oak to Church Street. East on Church St. to the drainage easement between Oakmont & Windstone residential area. North on a line to I-35E. South on I-35E to Corinth Parkway & I-35E

2. New Area assigned to Pecan Creek

Area inclusive of Southeast Denton from Brinker & I35E, northeast on Brinker to Loop 288. North on Loop 288 to Spencer. East on Spencer to City of Denton Recycling Complex to the Hodge boundary. South from the City of Denton Recycling Complex to the current Pecan Creek & Rivera boundaries to Mayhill Road. South on South Mayhill Rd to I35E. Northwest from I-35E & South Mayhill on I35E Frontage Rd to Brinker. Oakmont area west of I-35E remains with Pecan Creek (The Knoll, Woods, Mission Hills & Briar Glenn residential areas)

3. New Area assigned to Rivera

Inclusive of area serviced by 191 Duchess Dr

4. New Area assigned to Hodge

Inclusive 307 & 517 North Loop 288

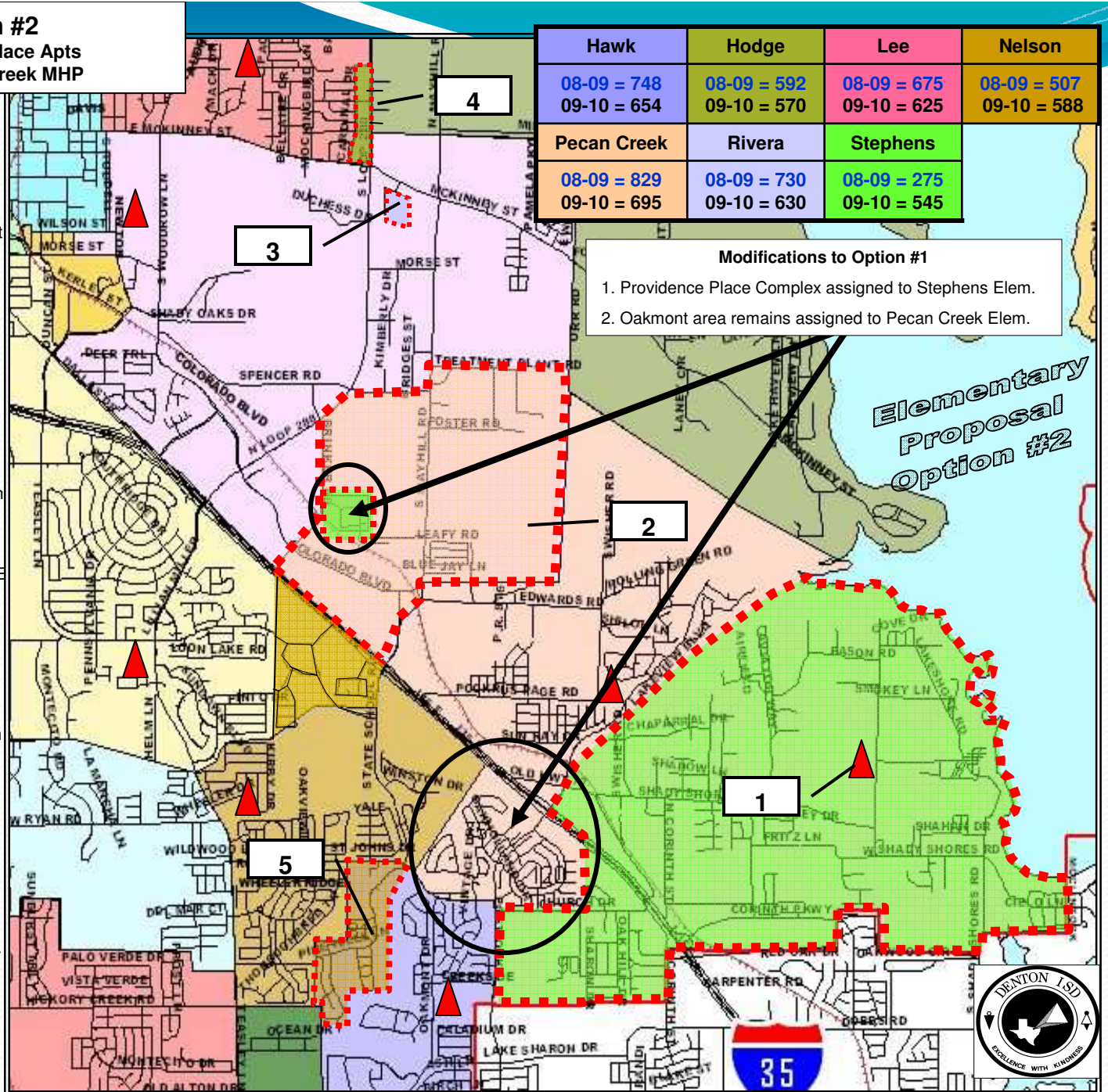
5. New Area assigned to Nelson

Area inclusive of the Braewood, west of the Oakmont Golf Course, north of Teasley Harbor, west of Wheeler Ridge & south of the Robinson & State School Rd Intersection.

Hawk	Hodge	Lee	Nelson
08-09 = 748 09-10 = 654	08-09 = 592 09-10 = 570	08-09 = 675 09-10 = 625	08-09 = 507 09-10 = 588
Pecan Creek	Rivera	Stephens	
08-09 = 829 09-10 = 695	08-09 = 730 09-10 = 630	08-09 = 275 09-10 = 545	

Modifications to Option #1

1. Providence Place Complex assigned to Stephens Elem.
2. Oakmont area remains assigned to Pecan Creek Elem.





Denton Independent School District

2008-9 & 2009-10

Attendance & Transportation Guidelines



1. Students within the Stephens Attendance Zone may elect to attend Pecan Creek or Stephens Elementary in the 2008-09 school year. Students will pre-register by May 1, 2008 to declare preference. All students residing within the Stephens Attendance Zone will be required to attend Stephens Elementary in 2009-10. (Reference Item #3)



2. Students within the Hawk Attendance Zone assigned to attend Nelson Elementary in 2009-10 may elect to attend Hawk or Nelson Elementary in the 2008-09 school year. Students will pre-register by May 1, 2008 to declare preference. All students residing within the Hawk Zone assigned to Nelson Elementary will be required to attend Nelson Elementary in 2009-10. (Reference Item #3)



3. Fourth grade students re-zoned to a new campus in 2009-10 will be allowed to complete the fifth grade at their former campus. All other request for student transfer will be governed by DISD's regular transfer policy. In both cases, parents will be responsible for transportation.



4. All students residing within the Stephens Elementary Zone who elect to attend Stephens in the 2008-09 school year will be eligible for bus services. Bus services will be provided to all students within the Stephens No Bussing Zone until sidewalk & pedestrian access is put in place by local city & county jurisdictions.



5. Students assigned from Hawk to Nelson who reside in the Nelson Elementary No Bussing Zone will be eligible for bus services in 2008-09.