

Boundaries Effective for the 2026-27 School Year

C. Borchers Elementary School

Borchers Elementary School's northeastern boundary begins at Havana Dr and Bob Bullock Loop. South on Bob Bullock Loop to areas south of Sun Valley Dr. West along Sun Valley Dr to Kimberly Dr to include, Las Bougainvilleas, Shiloh Crossings, Winfield Phase 9A&B and Deer Ridge. West along Kimberly Dr to Emily Ave, Northridge Lp and Northridge Dr. West along Northridge Dr to McPherson Ave. North along McPherson to the southern property line of EHMS. East along EHMS property line to Shiloh Dr. East along Shiloh Dr to Orange Blossom Lp. North along Orange Blossom Lp and Sweden Ln. West along Sweden Ln to International Blvd. North along International Blvd to Stonefield Ln. East along Stonefield Ln to Casimir Dr. North along Casimir Dr to Havana Dr and east to the point of beginning.

Col. S. Benavides Elementary School

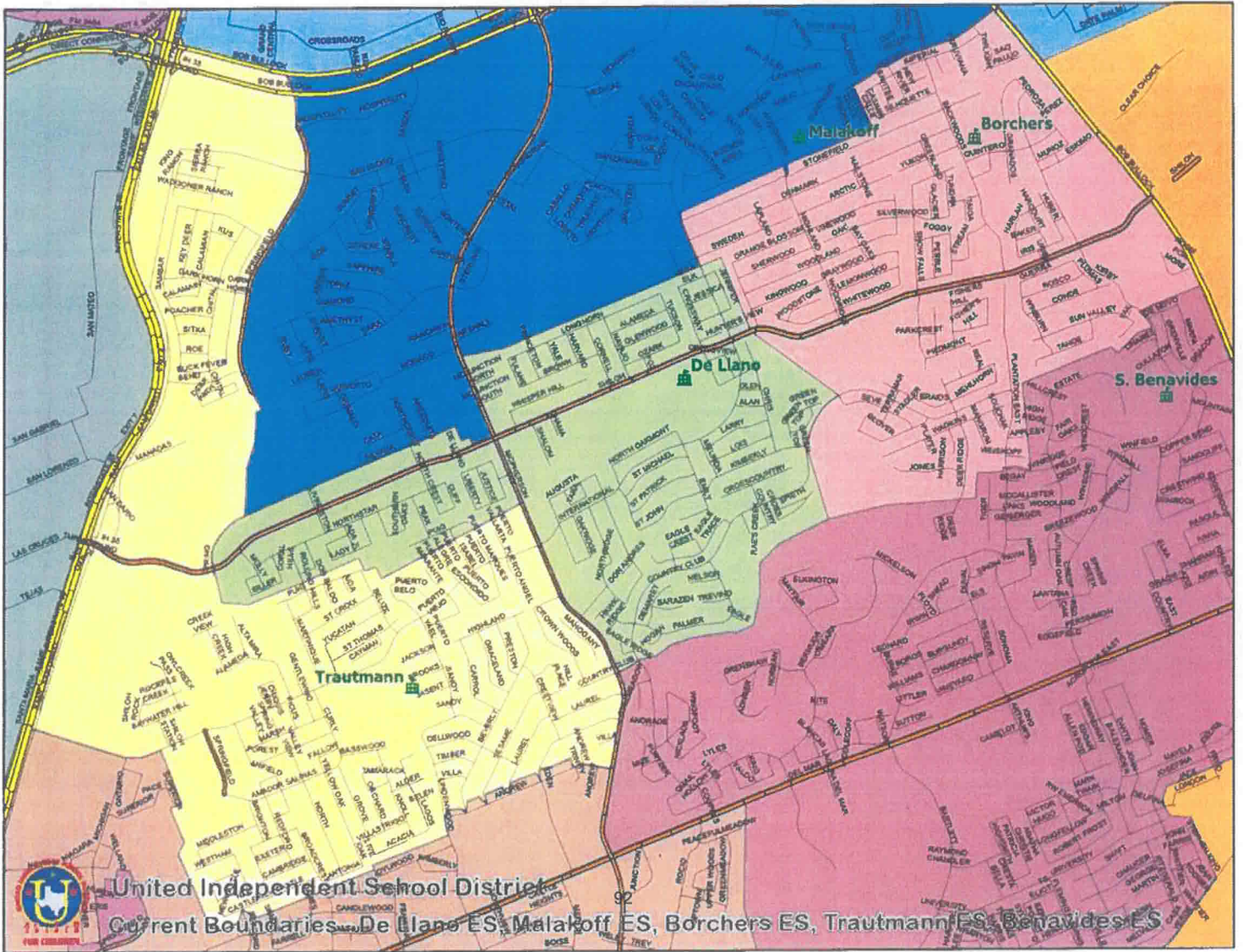
The boundary for Col. Santos Benavides Elementary begins at McPherson Rd and Palmer Dr. East along Palmer Dr to Country Club Dr, Eagle Crest Loop and Cross Country Ln. Continue west along the area to include Deer Ridge Lp, and Winridge Dr. East along Winridge Dr to Estate Dr. East along Estate Dr to Linares Cir and De Novo St to Bob Bullock Lp 20. South along Loop 20 to Winrock Dr. East along Winrock Dr to Sandhill Dr. South along Sandhill Dr to Del Mar Blvd. West and south along Del Mar Blvd to Josefina Dr. West along Josefina Dr to Stephen King Lp. South and west to include all D&J Alexander estates to Carl Sagan Dr. North in an area parallel to Carl Sagan Dr to Del Mar Blvd. West along Del Mar Blvd to McPherson Rd. North along McPherson Rd to the point of beginning.

Malakoff Elementary School

The boundary for Malakoff Elementary School begins at Springfield Ave and Loop 20. East on Loop 20 to Havana Dr. West along Havana Dr to Calle Vistoso Dr and Lima Lp to International Blvd. South along International Blvd to encompass Jennifer Loop and Hunter's View Cir and Crossview Lp and the southern property line for EHMS. West along EHMS property line to McPherson Rd. North along McPherson to Shiloh Dr. West along Shiloh Dr to Spring Rd/Springfield Ave. North along Spring Rd/Springfield Ave to the point of beginning.

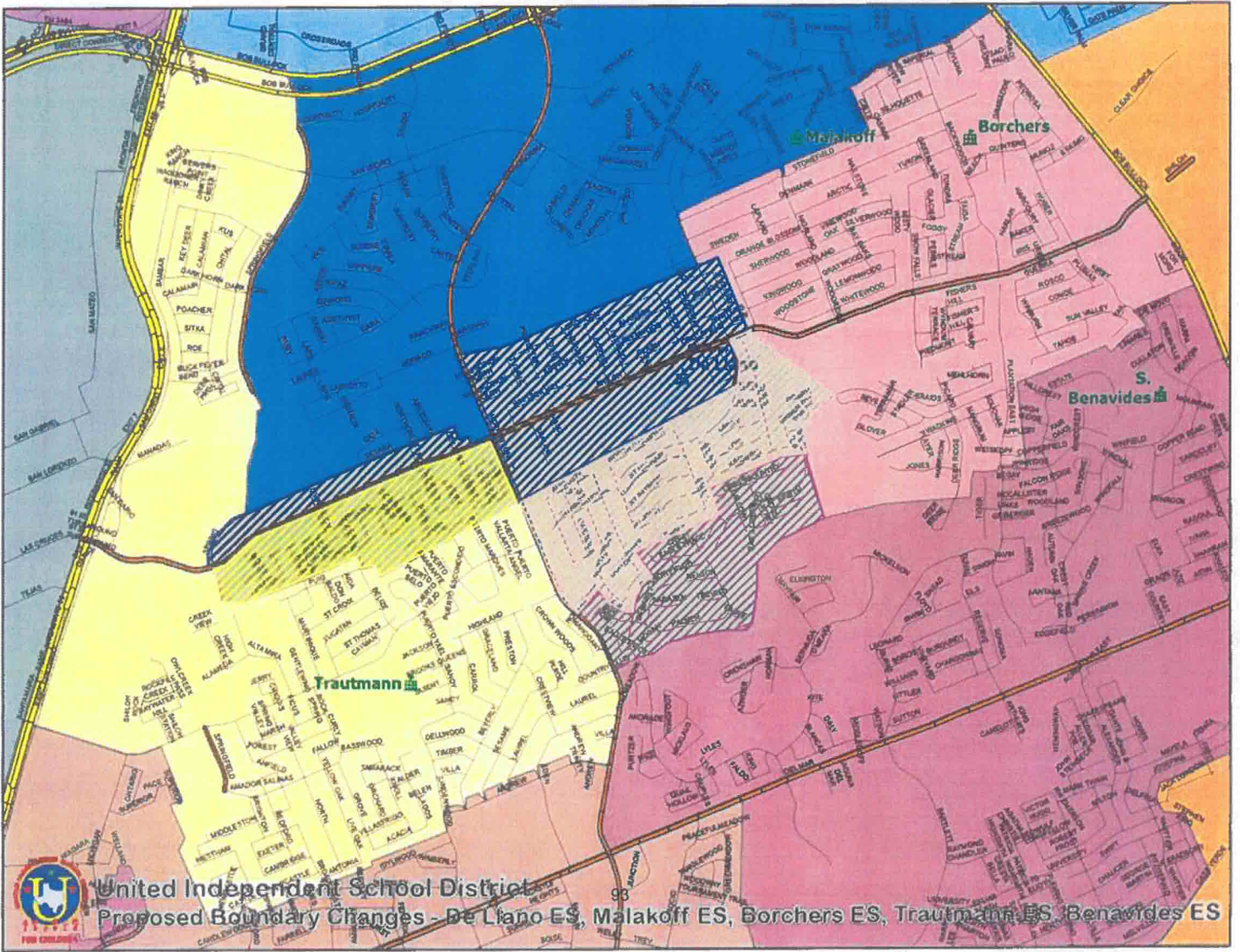
Trautmann Elementary School

The boundary for Trautmann Elementary begins at the intersection of IH35 and International Blvd. North on IH35 to Loop 20. East on Loop 20 to Springfield Ave. South along Springfield Ave/Spring Rd to Shiloh Dr. East along Shiloh Dr to McPherson Rd. South along McPherson Rd to Villa Ct following the southern property line encompassing the Del Mar Hills area and Salinas Key to International Blvd. West along International Blvd to the point of beginning.

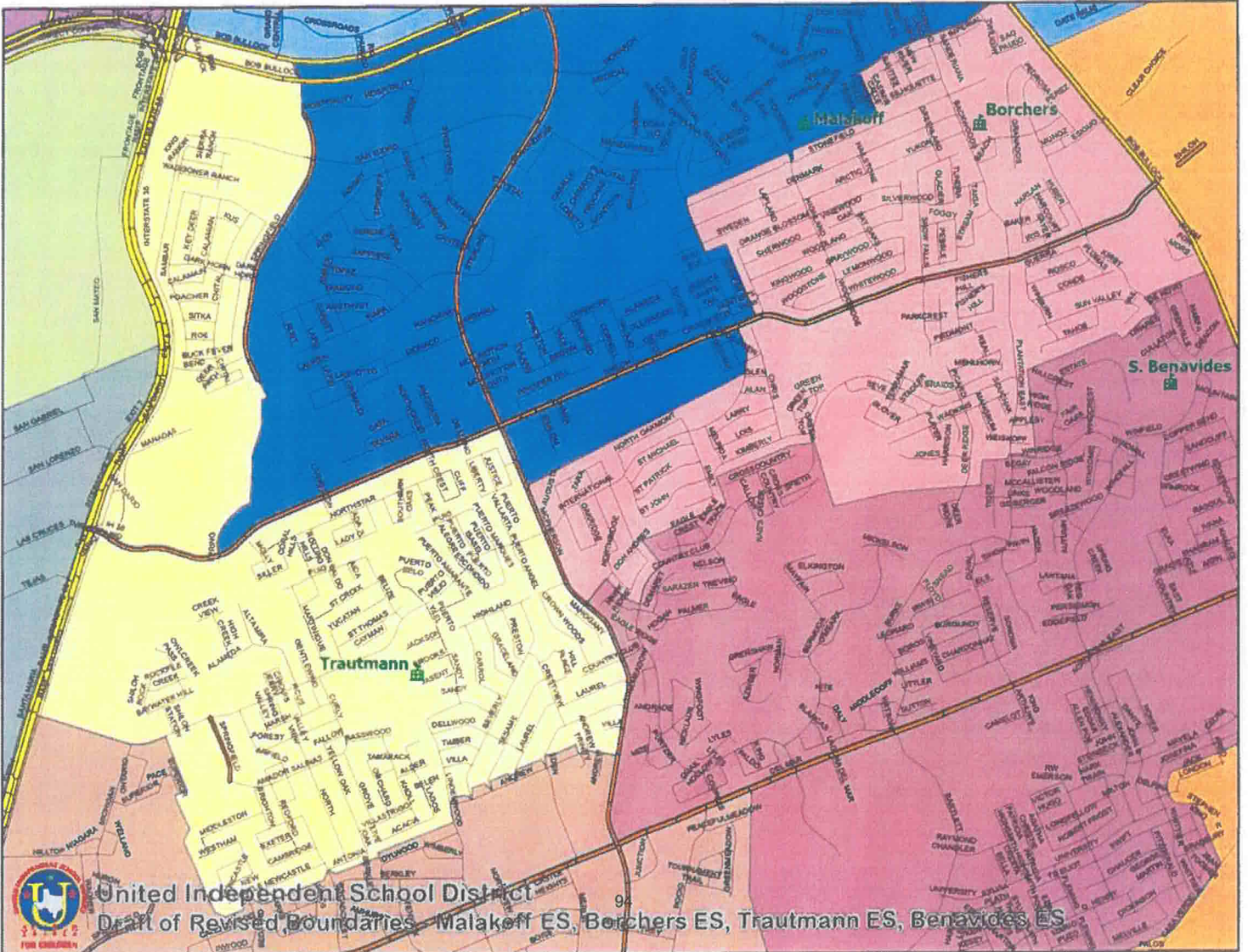


United Independent School District

Current Boundaries: De Llano ES, Malakoff ES, Borchers ES, Trautmann ES, S. Benavides ES



United Independent School District
 Proposed Boundary Changes - De Llano ES, Malakoff ES, Borchers ES, Trautmann ES, Benavides ES



United Independent School District
 Draft of Revised Boundaries - Malakoff ES, Borchers ES, Trautmann ES, Benavides ES

Closing Matias de Llano Elementary - Proposed Scenario					
Board Member		District 7	District 5	District 5	District 7
SCHOOL	Enrollment		South of shiloh		Northridge
Matias	10/31/2025	North of Shiloh	W of Mcpherson	Plantation Area	Area
EC	3	-2	0	0	0
PK	37	-14	-8	0	-10
K	53	-14	-10	-2	-13
1ST	55	-18	-9	0	-9
2ND	63	-18	-12	-3	-18
3RD	63	-20	-9	-2	-17
4TH	62	-13	-18	-1	-18
5TH	66	-21	-8	-3	-17
TOTAL	402	-120	-74	-11	-102

SCHOOL	Enrollment		Transfers from	Boundary	Projected	Projected	Projected
Borchers	10/31/2025	Northridge Area	Matias de Llano	Impact	Enroll 26-27	Enroll 27-28	Enroll 28-29
EC	10	0	0	10	10	10	10
PK	42	10	1	53	53	53	53
K	70	13	5	88	88	88	88
1ST	65	9	4	78	88	88	88
2ND	58	18	4	80	78	88	88
3RD	79	17	2	98	80	78	88
4TH	90	18	4	112	98	80	78
5TH	94	17	3	114	112	98	80
TOTAL	508	102	23	633	607	583	573

SCHOOL	Enrollment	South of shiloh	Transfers from	Boundary	Projected	Projected	Projected
Trautmann	10/31/2025	W of Mcpherson	Matias de Llano	Impact	Enroll 26-27	Enroll 27-28	Enroll 28-29
EC	15	0	0	15	15	15	15
PK	45	8	0	53	53	53	53
K	95	10	2	107	107	107	107
1ST	109	9	6	124	107	107	107
2ND	107	12	0	119	124	107	107
3RD	113	9	4	126	119	124	107
4TH	114	18	2	134	126	119	124
5TH	101	8	4	113	134	126	119
TOTAL	699	74	18	791	785	758	739

SCHOOL	Enrollment		Transfers from	Boundary	Projected	Projected	Projected
Malakoff	10/31/2025	North of Shiloh	Matias de Llano	Impact	Enroll 26-27	Enroll 27-28	Enroll 28-29
EC	9	2	0	11	11	11	11
PK	93	14	2	109	44	44	44
K	72	14	1	87	87	87	87
1ST	67	18	1	86	87	87	87
2ND	71	18	5	94	86	87	87
3RD	74	20	2	96	94	86	87
4TH	92	13	1	106	96	94	86
5TH	82	21	4	107	106	96	94
TOTAL	560	120	16	696	611	592	583

SCHOOL	Enrollment		Transfers from	Boundary	Projected	Projected	Projected
Col Santos	10/31/2025	Plantation Area	Matias de Llano	Impact	Enroll 26-27	Enroll 27-28	Enroll 28-29
EC	11	0	0	11	11	11	11
PK	0	0	1	1	39	39	39
K	112	2	1	115	115	115	115
1ST	108	0	1	109	115	115	115
2ND	139	3	0	142	109	115	115
3RD	136	2	3	141	142	109	115
4TH	152	1	1	154	141	142	109
5TH	132	3	1	136	154	141	142
TOTAL	790	11	8	809	826	787	761

Enrollment Projections have been updated with 25-26 geocoding.