



## ROCKY BOY SCHOOL DISTRICT NO. 87J-L 2018-2019 BUS ROUTES



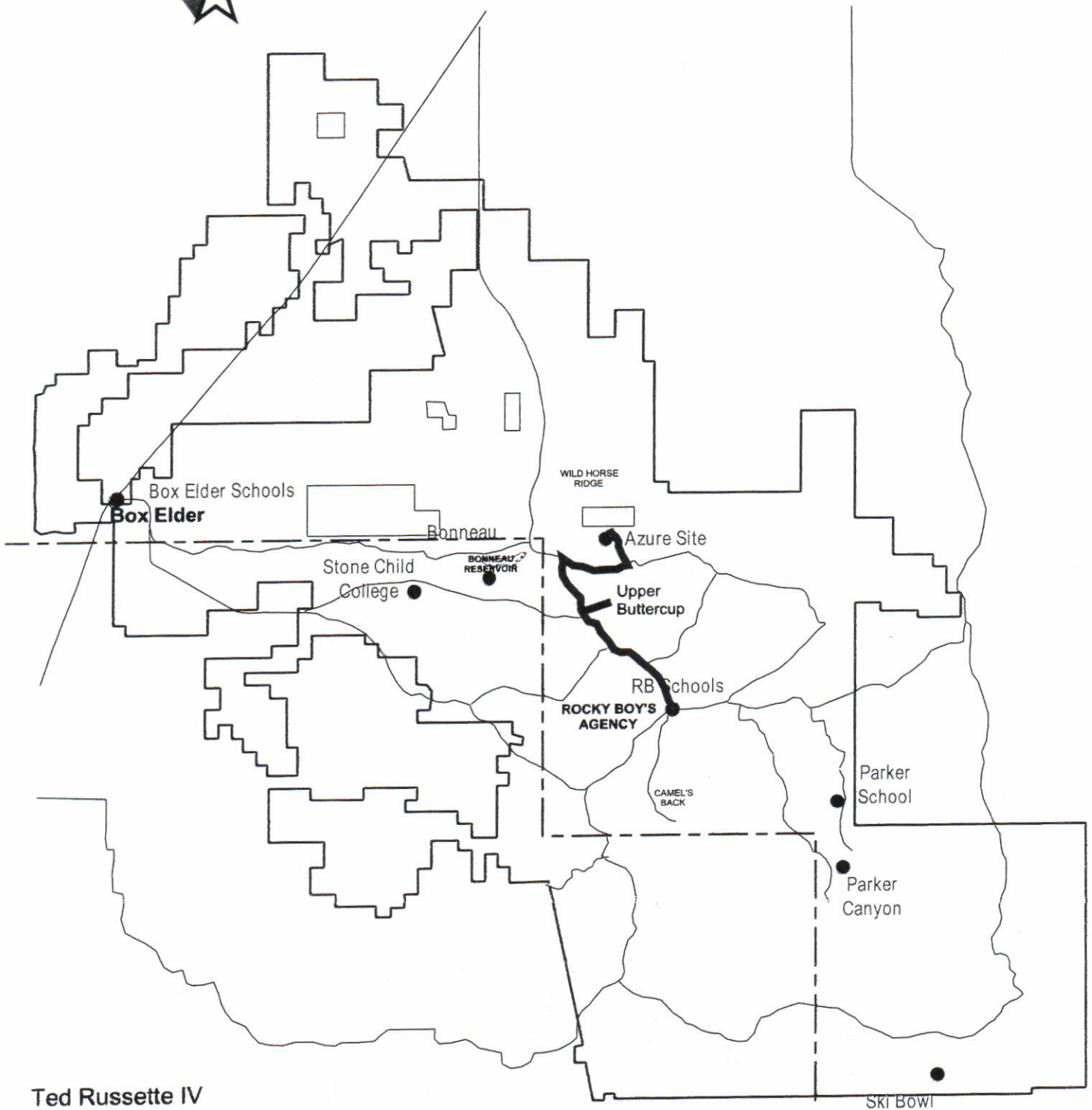
<b>Aaron Aquino</b>	<b>Route #1 Azure.</b> Depart from the elementary school at 7:00 a.m. to Henry Wolf Child's and Azure Site. Upper Buttercup and Lower Buttercup. Kermmit Morssette's, Clinic Housing Arrive at the elementary school between 8:00 - 8:05 a.m. <b>35.2 miles/day 81 students.</b>	Bus Three 12-3764A
<b>Ruth Four Souls</b>	<b>Route #2 Haystack.</b> Depart from the elementary school at 7:10 a.m. through Haystack Loop to via Haystack Loop Joe Big Knife's, last stop Log Cabbins. Arrive at the elementary school between 8:00 - 8:05 a.m. <b>29.2 miles/day. 57 students</b>	Bus Eleven 12-588
<b>Carter Coffee</b>	<b>Route #3 Parker School.</b> Depart from the elementary school at 7:10 a.m. to Monte Stump's through Parker School to Smalls Ville, Carter Coffee's. Arrive at the elementary school between 8:00 - 8:05 a.m. <b>20.6 miles/day. 82 students</b>	Bus One 12-4555A
<b>Corey Chandler</b>	<b>Route #4 Parker Canyon.</b> Depart from the elementary school at 7:00 a.m. to Parker Canyon to Mitchell's, Lenno Henderson's, Jimmy Dean Saddler, and to Parker School to Fredrick Coffee to Haystack Loop to Merle Tendoy's to Linell S.R. residence and back to Mission Road. Arrive at the elementary school between 8:00 - 8:05 a.m. <b>32.6 miles/day. 59 students</b>	Bus Eight 12-766
<b>Kent Stump</b>	<b>Route #5 Duck Creek.</b> Depart from the elementary school at 6:40 a.m. to Duck Creek to St Pierre Road, and Agency Square. Arrive at the elementary school between 8:00 - 8:05 a.m. <b>91.8 miles/day. 82 students</b>	Bus Nine 12-3765A
<b>Colin Day Child</b>	<b>Route #6 Lower Road.</b> Depart from the elementary school at 6:30 a.m. to Box Elder via Lower Road Morssette's, and Wild Rose Village and back through Upper Road. Arrive at elementary school between 8:00 - 8:05 a.m. <b>51.0 miles/day. 71 students.</b>	Bus Six 12-4472A
<b>Darrell Sunchild</b>	<b>Route #7 Bonneau.</b> Depart from the elementary school at 6:30 a.m. to Laredo Road to Billy's, Ken Gopher's, Joe Boy Morssette's, Bonneau Village. Arrive at elementary school between 8:00 - 8:05 a.m. <b>91 miles/day. 84 students.</b> Laredo Road and Highway to Joe Demontiney.	Bus Seven New 12-660
<b>Tenniel Tatsey *</b>	<b>Route #8 SPED.</b> Special Education Route. Depart from the Elementary School at 7:15 a.m. Box Elder Meyers and Russettes, via Morenos, Azure Site, Parker School Arrive at Elementary school 8:00 - 8:05 a.m. <b>83.2 miles a day 7 students.</b>	Bus Sixteen 12-697 *
<b>Justin Chief Stick</b>	<b>Route #9 Box Elder.</b> Depart from elementary at 7:00 a.m. Go across tracks, then to Blue water tower village, Sunny View, then to Country View, Middle Dry Fork, <b>73 Students</b>	Bus Nine 12-749

**Bold Face= Changes from previous year**  
Student Counts are estimates





## Route 1 Azure Site



Ted Russette IV  
Bus Three  
12-37641A

**Route #1 Azure.** Depart from the Elementary school at 7.00 a.m. to Henry Wolf Child's and Azure Site. To Violet Sun Child residence. Upper Buttercup and Lower Buttercup. Arrive at the Elementary school between 8:00 - 8:05 a.m. 35.2 miles/day 81 students.

HILL COUNTY SCHOOL BUS ROUTES  
School Year 2018-2019

PUBLIC SCHOOL DISTRICT 87J-L

**Route No.**            1  
**Vehicle I.D. No.**    6998  
**License No.**         12-3764A  
**Driver:**              Aaron Aquino

Route Description: (Map attached; Turnarounds Indicated, Safety Conditions Noted):

Miles per trip: 17.6            Miles Per Day: 35.2            Miles Per Year: 6336

Bus Capacity: 84


Eligible Riders: (List Attached)  
Elementary: 59            High School: 14            (Weighted Riders=\_\_\_\_\_)            Total: 73

Ineligible Riders: (List Attached)  
Elementary: 7            High School: 1            (Weighted Riders=\_\_\_\_\_)            Total: 8

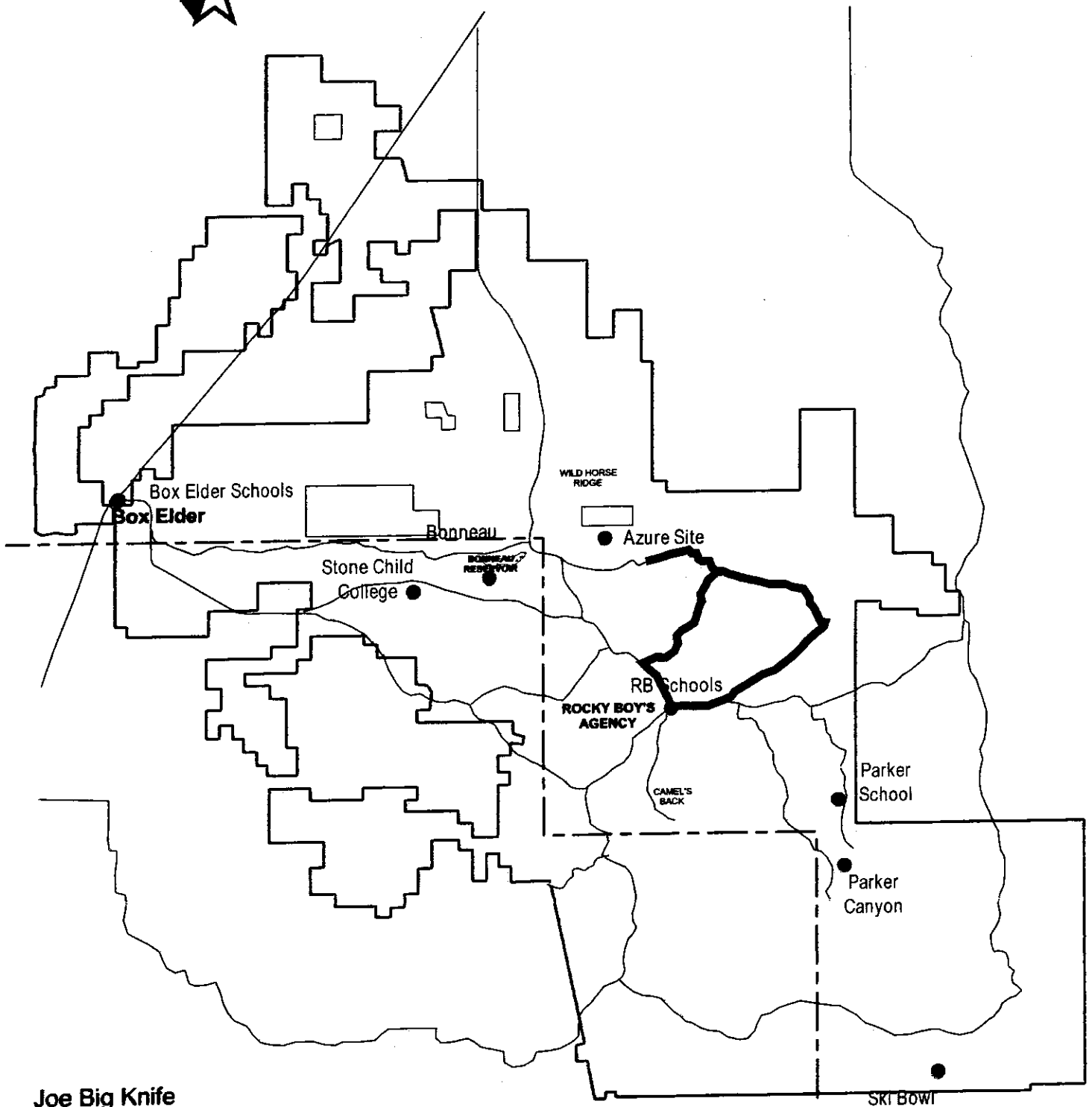
TOTAL NUMBER OF RIDERS: 81

Rate per mile: 1.80

Total Cost: No. Annual Miles 6336 x rate of 1.80 = \$11,404.80



## Route 2 Haystack



Joe Big Knife  
Bus Eleven  
12-588

**Route #2 Haystack.** Depart from the Elementary school at 7:10 a.m. through Haystack Loop to via Haystack Loop Joe Big Knife's, last stop Log Cabins. Arrive at the Elementary school between 8:00 - 8:05 a.m. 29.2 miles/day 57 students

HILL COUNTY SCHOOL BUS ROUTES  
School Year 2018-2019

PUBLIC SCHOOL DISTRICT 87J-L

Route No. 2

Vehicle I.D. No. 9264

License No. 12-749

Driver: **Ruth Four Souls**

Route Description: (Map attached; Turnarounds Indicated, Safety Conditions Noted):

**Route #2 Haystack.** Depart from the elementary school at 7:10 a.m. through Haystack Loop to via Haystack Loop Joe Big Knife's, last stop James Eagleman's. Arrive at the elementary school between 8:00 - 8:05 a.m. 29.2 miles/day. **57** students

Miles per trip: 14.6

Miles Per Day: 29.2

Miles Per Year: 5,256

Bus Capacity: 84

Eligible Riders: (List Attached)

Elementary: 33 High School: 11 (Weighted Riders=\_\_\_\_) Total: 44


Ineligible Riders: (List Attached)

Elementary: 13 High School: 0 (Weighted Riders=\_\_\_\_) Total: 13

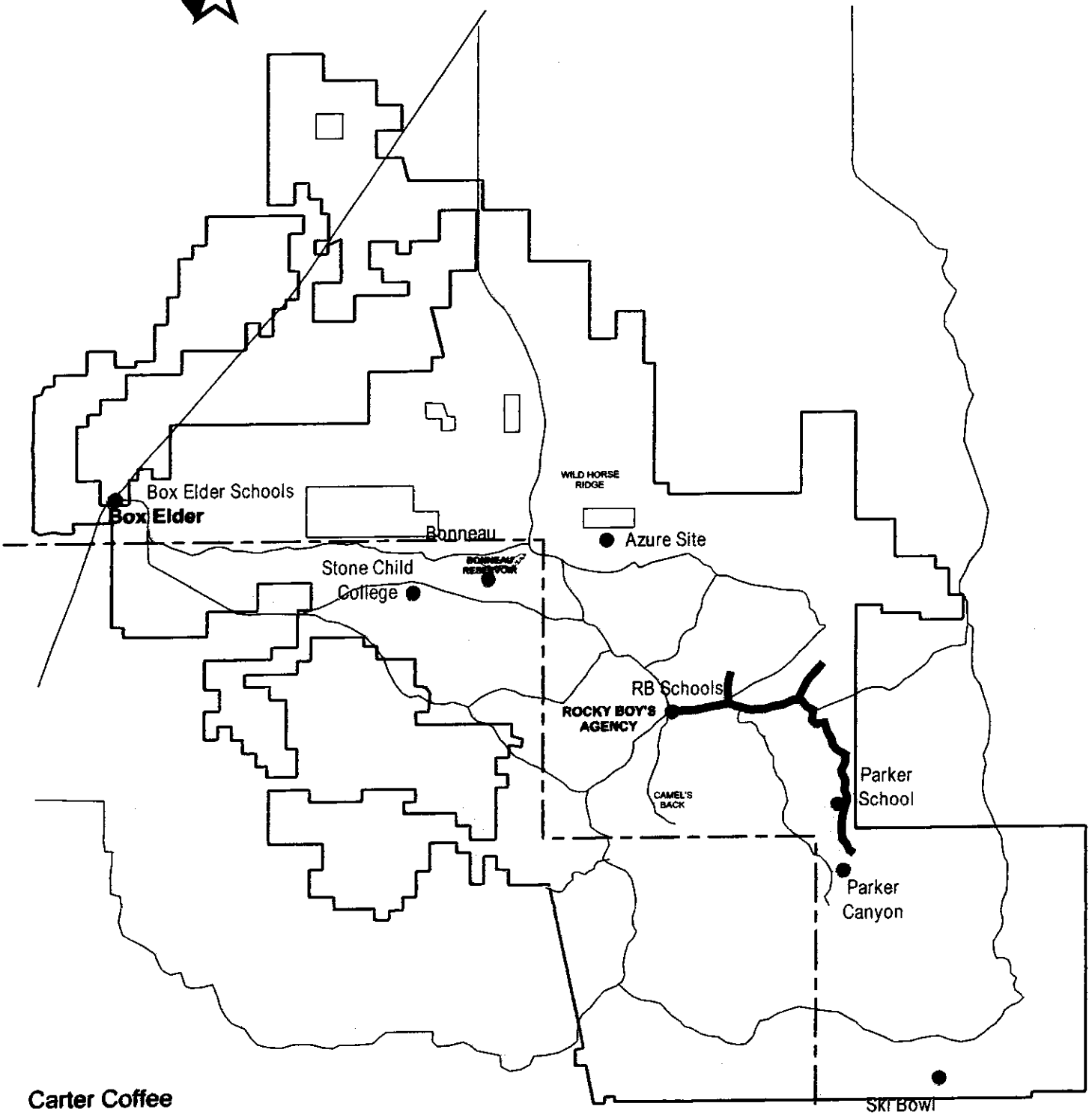
TOTAL NUMBER OF RIDERS: 57

Rate per mile: 1.80

Total Cost: No. Annual Miles 5,256 x rate of 1.80 = \$9,461.00



# Route 3 Parker School



Carter Coffee  
Bus One  
12-4555A

**Route #3 Parker School** Depart from the Elementary school at 7:10 a.m. to Monte Stump's through Parker School to Emory Small's to Donovan Stump's. Arrive at the Elementary school between 8:00 - 8:05 a.m. 20.6 miles/day 82 students

HILL COUNTY SCHOOL BUS ROUTES  
School Year 2018-2019

PUBLIC SCHOOL DISTRICT 87J-L

Route No. 3  
Vehicle I.D. No. 7092  
License No. 12-3755B  
Driver: Carter Coffee

Route Description: (Map attached; Turnarounds Indicated, Safety Conditions Noted):

**Route #3 Parker School.** Depart from the elementary school at 7:30 a.m. to Monte Stump's through Parker School to Emory Small's to Donovan Stump's. Arrive at the elementary school between 8:00 - 8:05 a.m. 20.6 miles/day. 82 students

Miles per trip: 10.3                      Miles Per Day: 20.6                      Miles Per Year: 3708

Bus Capacity: 84

Eligible Riders: (List Attached)

Elementary: 50                      High School: 15                      (Weighted Riders=       )                      Total: 65


Ineligible Riders: (List Attached)

Elementary: 14                      High School: 3                      (Weighted Riders=       )                      Total: 17

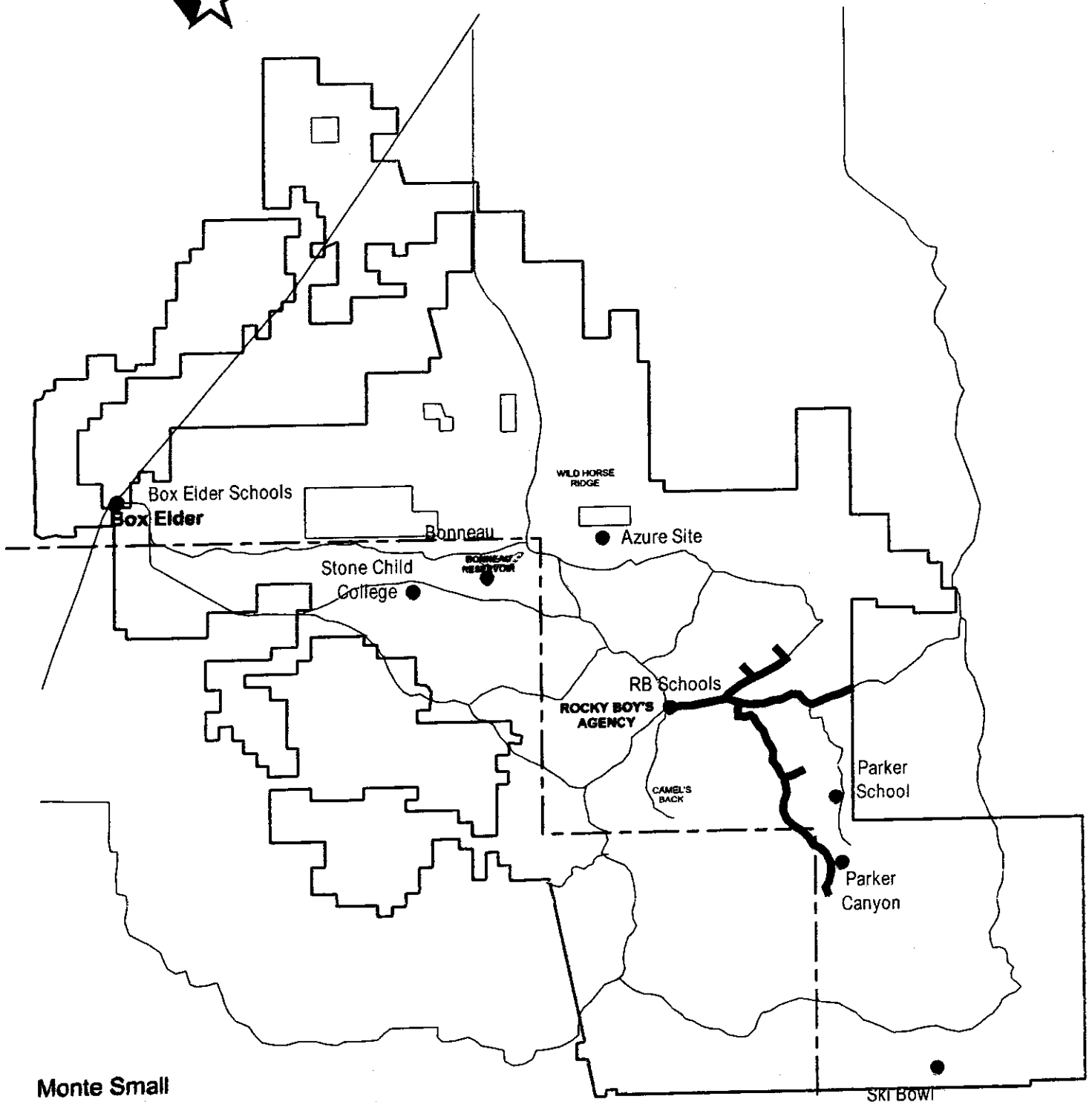
TOTAL NUMBER OF RIDERS: 82

Rate per mile: 1.80

Total Cost: No. Annual Miles 3708 x rate of 1.80 = \$6,674.40



## Route 4 Parker Canyon



Monte Small  
Bus Eight  
12-766

**Route #4 Parker Canyon** Depart from the Elementary school at 7:00 a.m. to Parker Canyon to Mitchell's, Lenno Henderson's, Patsy Raining Bird's and to Parker School to Robert Stump's to Haystack Loop to Merle Tendoy's to Linell S.R. then Ozzie Windy Boy residence and back to Mission Road. Arrive at the Elementary school between 8:00 - 8:05 a.m.  
32.6 miles/day 59 students



HILL COUNTY SCHOOL BUS ROUTES  
School Year 2018-2019

PUBLIC SCHOOL DISTRICT 87J-L

Route No. 4  
Vehicle I.D. No. 2596  
License No. 12-766

Driver: **CoreyChandler**

Route Description: (Map attached; Turnarounds Indicated, Safety Conditions Noted):

**Route #4 Parker Canyon.** Depart from the elementary school at 7:20 a.m. to Parker Canyon to Mitchell's, Lenno Henderson's, Pasty Raining Bird's, and to Parker School to Robert Stump's to Haystack Loop to Pam Stiffarm to Dale Johnson's, then Ozzie Windy Boy residence and back to Mission Road. Arrive at the elementary school between 8:00 - 8:05 a.m. 34.50 miles/day. 59 students

Miles per trip: 17.25      Miles Per Day: 34.50      Miles Per Year: 5,868

Bus Capacity: 72

Eligible Riders: (List Attached)

Elementary: 38      High School: 16      (Weighted Riders=       )      Total: 54


Ineligible Riders: (List Attached)

Elementary: 5      High School: 0      (Weighted Riders=       )      Total: 5

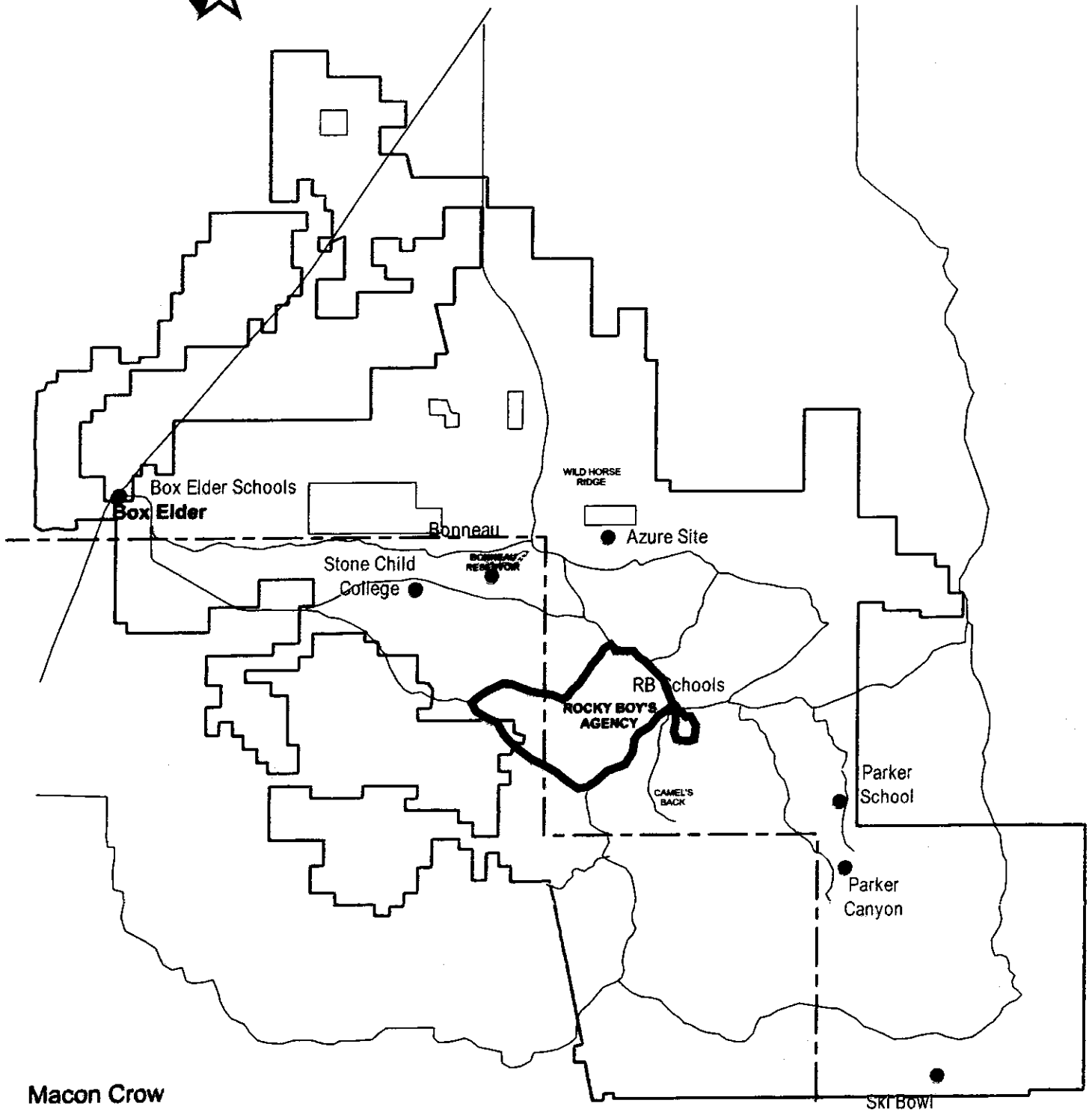
TOTAL NUMBER OF RIDERS: 59

Rate per mile: 1.57

Total Cost: No. Annual Miles 6138 x rate of 1.57 = \$9,749.70




## Route 5 Duck Creek

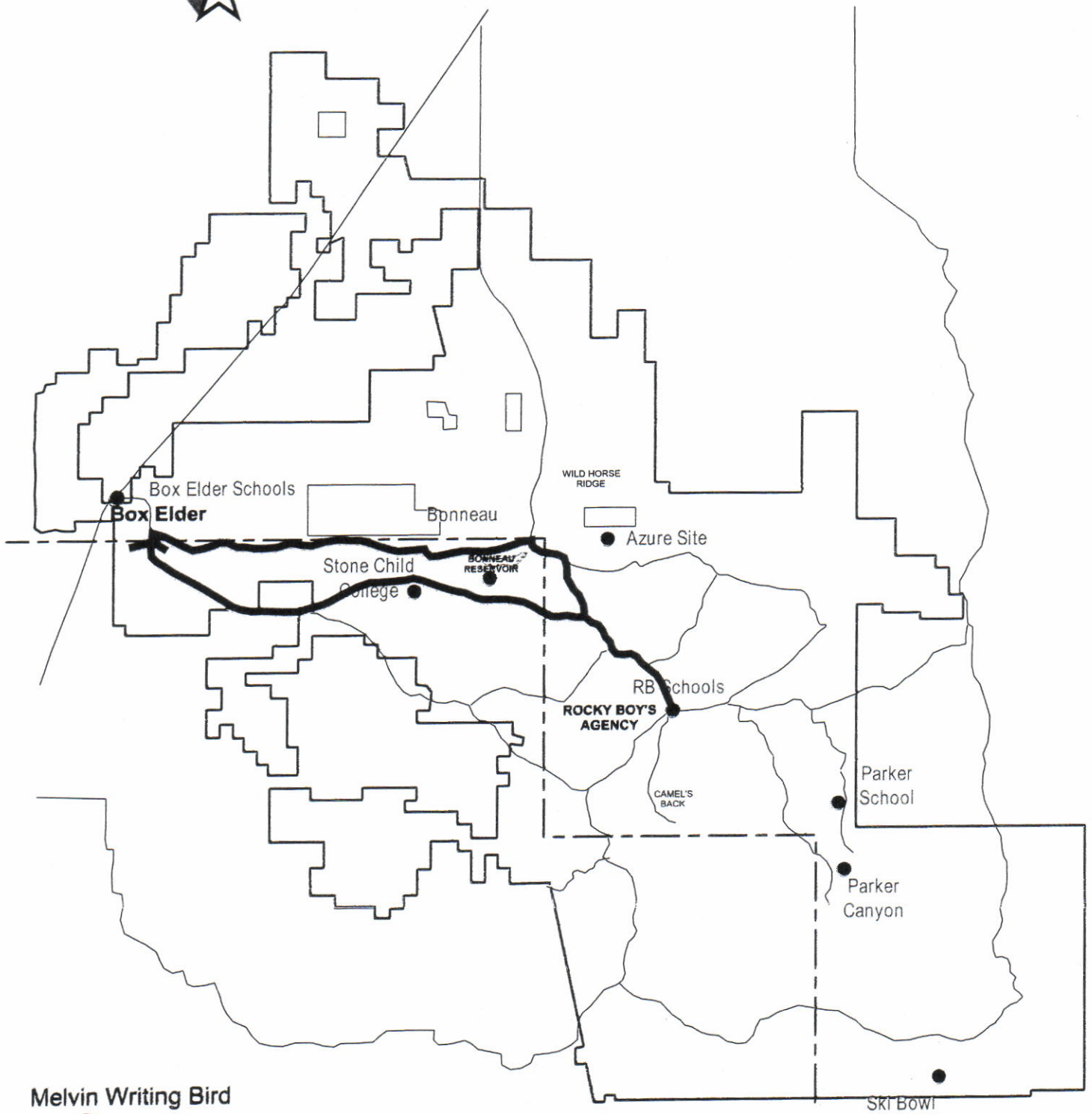


Macon Crow  
Bus Nine  
12-3765A

**Route #5 Duck Creek** Depart from the Elementary school at 6:40 a.m. to Duck Creek to St. Pierre Road, and Agency Square. Arrive at the Elementary school between 8:00 - 8:05 a.m.  
91.8 miles/day 82 students



## Route 6 Lower Road/Box Elder



Melvin Writing Bird  
Bus Six  
12-4472A

**Route #6 Lower Road** Depart from the Elementary school at 6:30 a.m. to Box Elder via Lower Road to Russell Houle Sr, Liz Morsette's, Nault's and Wild Rose Village and back through Upper Road. Arrive at Elementary school between 8:00 - 8:05 a.m. 51.0 miles/day 71 students.

HILL COUNTY SCHOOL BUS ROUTES  
School Year 2018-2019

PUBLIC SCHOOL DISTRICT 87J-L

Route No. 6

Vehicle I.D. No. 9541

License No. 12-4472A

Driver: **Colin Day Child**

Route Description: (Map attached; Turnarounds Indicated, Safety Conditions Noted):

**Route #6 Lower Road.** Depart from the elementary school at 7:00 a.m. to Box Elder via Lower Road to Daniel Sutherland's, Liz Morsette's, George Sutherland's and Wild Rose Village and Dry Fork village and back through Upper Road. Arrive at elementary school between 8:00 - 8:05 a.m. 50.0 miles/day. 71 students.

Miles per trip: 25.5 Miles Per Day: 51.0 Miles Per Year: 9,180

Bus Capacity: 83

Eligible Riders: (List Attached)

Elementary: 63 High School: 8 (Weighted Riders=\_\_\_\_) Total: 71

Ineligible Riders: (List Attached)

Elementary: 0 High School: 0 (Weighted Riders=\_\_\_\_) Total: 0

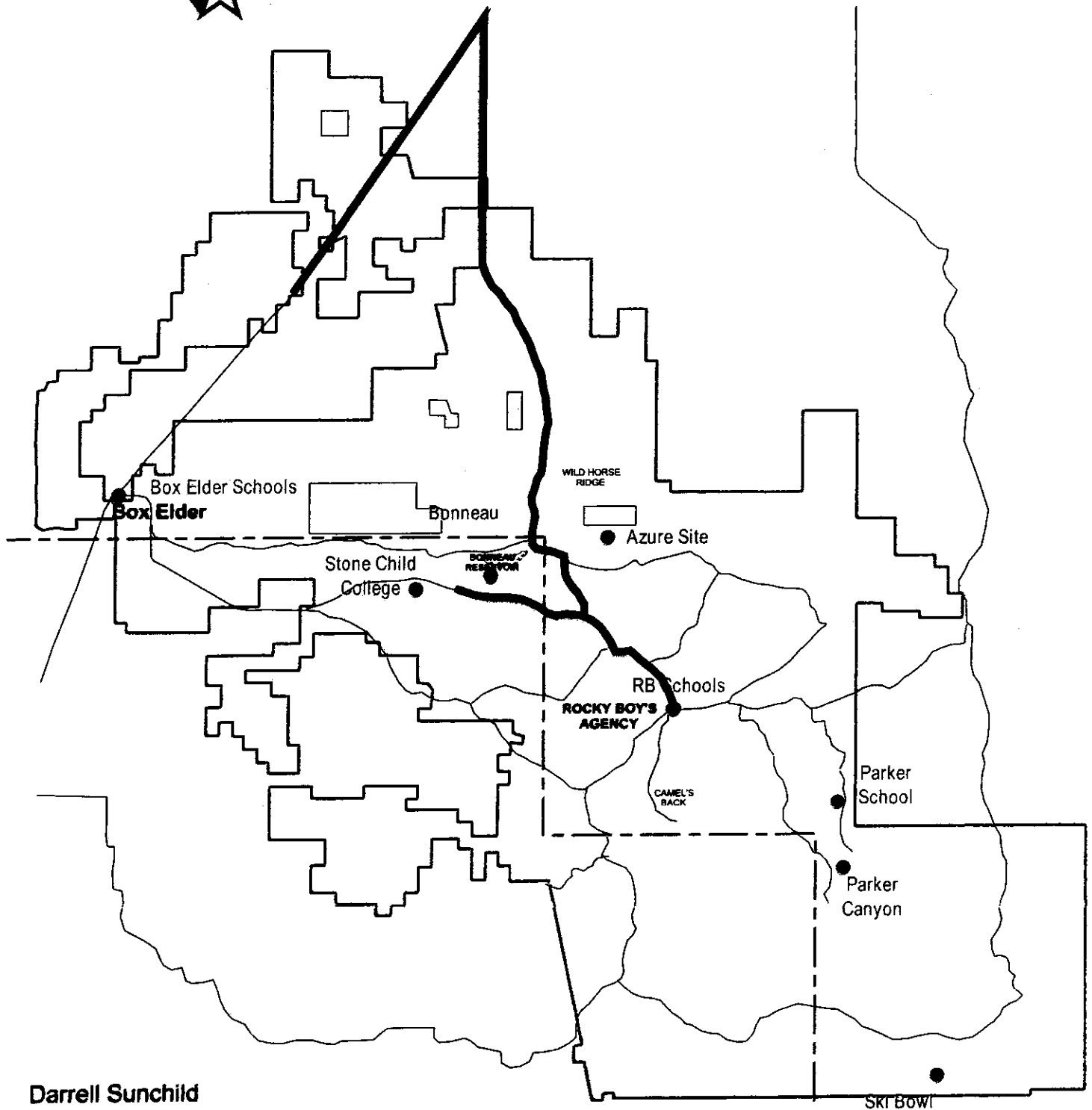
TOTAL NUMBER OF RIDERS: 71

Rate per mile: 1.80

Total Cost: No. Annual Miles 9,180 x rate of 1.80 = \$16,524.00



## Route 7 Bonneau



Darrell Sunchild  
Bus Seven - New  
12-660

**Route #7 Bonneau** Depart from the Elementary school at 6:30 a.m. to Laredo Road to Billy's, Ken Gopher's, Joe Boy Morsette's, Bonneau Village. Laredo Road and Highway #87 to Joe Demontiney's. Arrive at Elementary school between 8:00 - 8:05 a.m.  
91 miles/day 84 students.

HILL COUNTY SCHOOL BUS ROUTES  
School Year 2018-2019

PUBLIC SCHOOL DISTRICT 87J - L

**Route No.**            7  
**Vehicle I.D. No.**    2596  
**License No.**         12-4469B  
**Driver:**              Darrall Sun Child

Route Description: (Map attached; Turnarounds Indicated, Safety Conditions Noted):

**Route 7:** Depart from elementary school at 6:30 AM to High way 87 to Joe Demontiney's, then to Laredo Road to Billie Ranch, Denny's, Ken Gopher's, Jessie Morssette, then to Bonneau Villages. Finally to school.

Miles per trip: 45.5                      Miles Per Day: 91.0                      Miles Per Year: 16,380

Bus Capacity: 84

Eligible Riders: (List Attached)

Elementary: 60            High School: 16            (Weighted Riders= \_\_\_\_\_)            Total: 76


Ineligible Riders: (List Attached)

Elementary: 5            High School: 0            (Weighted Riders= \_\_\_\_\_)            Total: 5

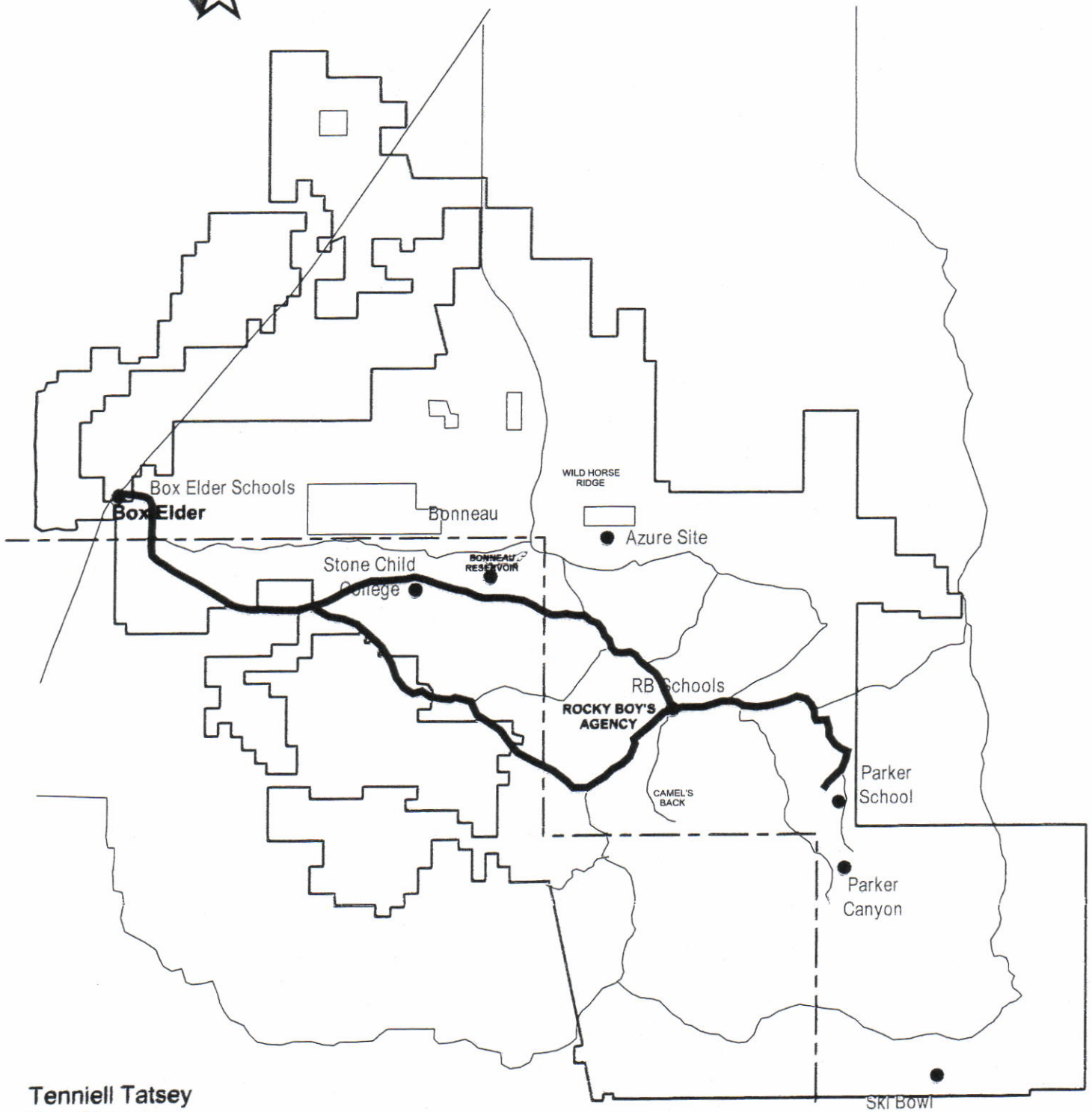
TOTAL NUMBER OF RIDERS: 84

Rate per mile: 1.80

Total Cost: No. Annual Miles 16,380 x rate of 1.80 = \$29,484



## Route 8 Special Ed



Tenniell Tatsey  
Bus Sixteen  
12-697

**Route #8 SPED Special Education Route.** Depart from the Elementary School at 7:15 a.m. Box Elder, Meyers and Buffalo, Steve Morsette via Duck Creek, Ona Yellowtail's, Parker School. Arrive at Elementary school 8:00 - 8:05 a.m.  
83.2 miles a day 7 students

HILL COUNTY SCHOOL BUS ROUTES  
School Year 2018-2019

PUBLIC SCHOOL DISTRICT 87J-L

Route No. 8

Vehicle I.D. No.

License No. 12-4714B

Driver: Tenniell Tatsey

Route Description: (Map attached; Turnarounds Indicated, Safety Conditions Noted):

**Route – Box Elder, Bonneau, Parker School**

Miles per trip: 41.6 Miles Per Day: 83.2 Miles Per Year: 14,976

Bus Capacity: 19

Eligible Riders: (List Attached)

Elementary: 9 High School: 1 (Weighted Riders=\_\_\_\_) Total: 10

Ineligible Riders: (List Attached)

Elementary: 0 High School: 0 (Weighted Riders=\_\_\_\_) Total: 0

TOTAL NUMBER OF RIDERS: 10

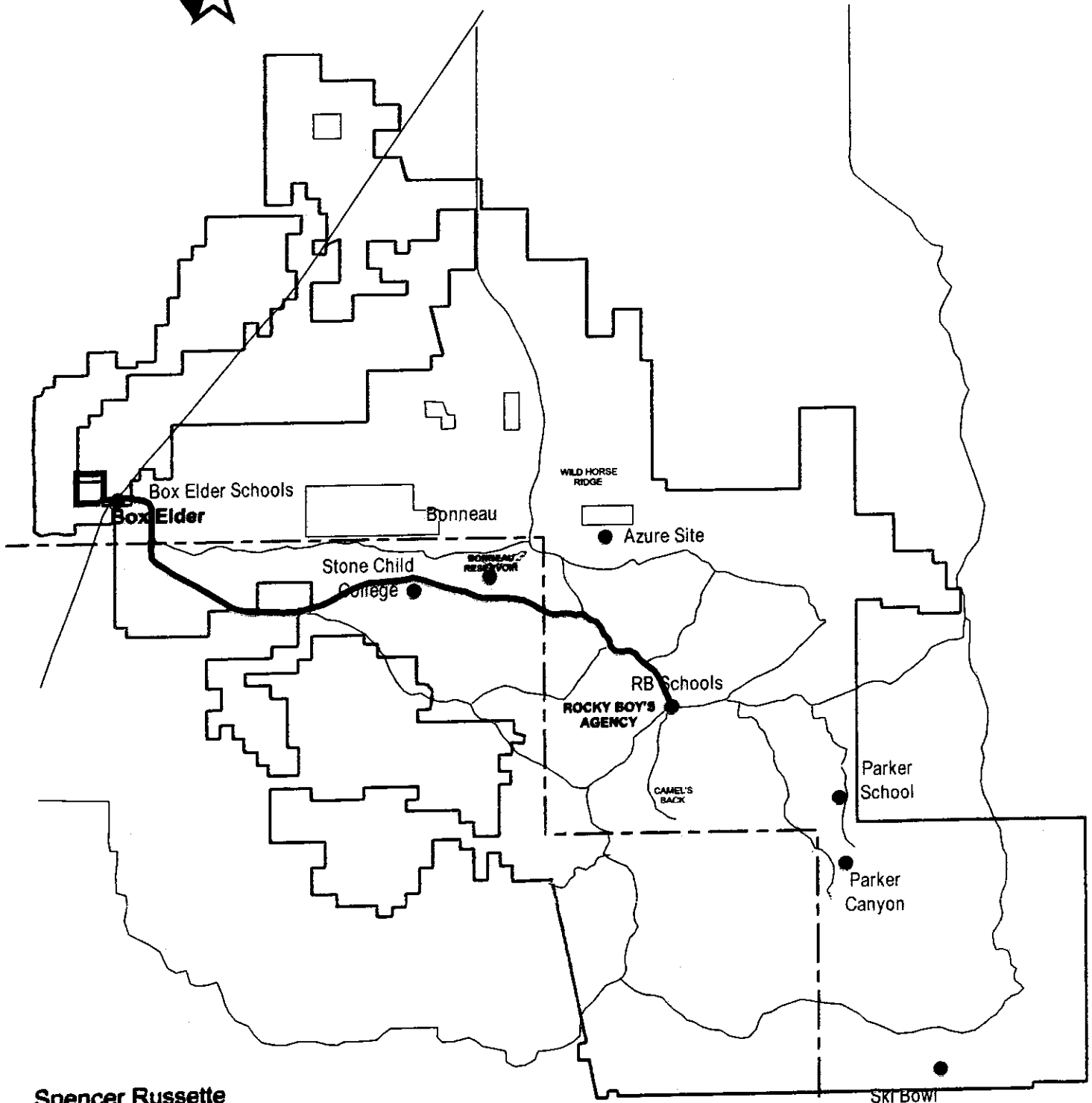
Rate per mile: 1.80

Total Cost: No. Annual Miles 14,976 x rate of .95 = \$14,227.20





# Route 9 Box Elder/Middle Dry Fork



Spencer Russette  
Bus Nine  
12-749

**Route #9 Box Elder** Depart from Elementary at 7:00 am. Go across tracks, then to Blue Water Tower. Then to Sunnyview, then to Country View, Middle Dry Fork Village. Finally, Village across the old PD.

\_\_\_\_\_ miles  
73 students

HILL COUNTY SCHOOL BUS ROUTES  
School Year 2018-2019

PUBLIC SCHOOL DISTRICT 87J-L

Route No. 9

Vehicle I.D. No.

License No. 12-749

Driver: **Vacant**

Route Description: (Map attached; Turnarounds Indicated, Safety Conditions Noted):

**Route #39 Duck Creek Agency**. Depart from the elementary school at 6:45 AM. St Pierre Road ,  
Duck Creek and Agency Square. Arrive at the elementary school between 8:00 - 8:05 a.m. 42.0  
miles/day. students

Miles per trip: 21.0

Miles Per Day: 42.0

Miles Per Year: 7,560

Bus Capacity: 84

Eligible Riders: (List Attached)

Elementary: 50 High School: 15 (Weighted Riders=\_\_\_\_\_) Total: 65

Ineligible Riders: (List Attached)

Elementary: 5 High School: 3 (Weighted Riders=\_\_\_\_\_) Total: 8

TOTAL NUMBER OF RIDERS: 73

Rate per mile: 1.80

Total Cost: No. Annual Miles 7,560 x rate of 1.80 = \$13,608.00