


**Legend**

- LOCATIONS
- FIBER ROUTES**
- SPAN**
- BURNSIDE TO COLVILL
- BURNSIDE TO TOWERVIEW
- COLVILL TO HS
- HS SERVICE DROP
- HS TO TWIN BLUFF
- RWPS ICE ARENA
- YOUTH OUTREACH BUILDING
- RWPS HS PRESS BOX & CONCESSION
- JEFFERSON
- SUNNY SIDE TO TWIN BLUFF (WEST RING)
- TWIN BLUFF TO BURNSIDE
- TWIN BLUFF TO SUNNY SIDE (EAST RING)




Document Path: I:\2021\26 office\hsl.com\public\CP\_Engineering\GIS\_General\Misc\_Maps\DanP\_MapRequests\RDW\_School\FiberRoutes\_2024\22RWPS\_Fiber\_Routes\_Locations.mxd

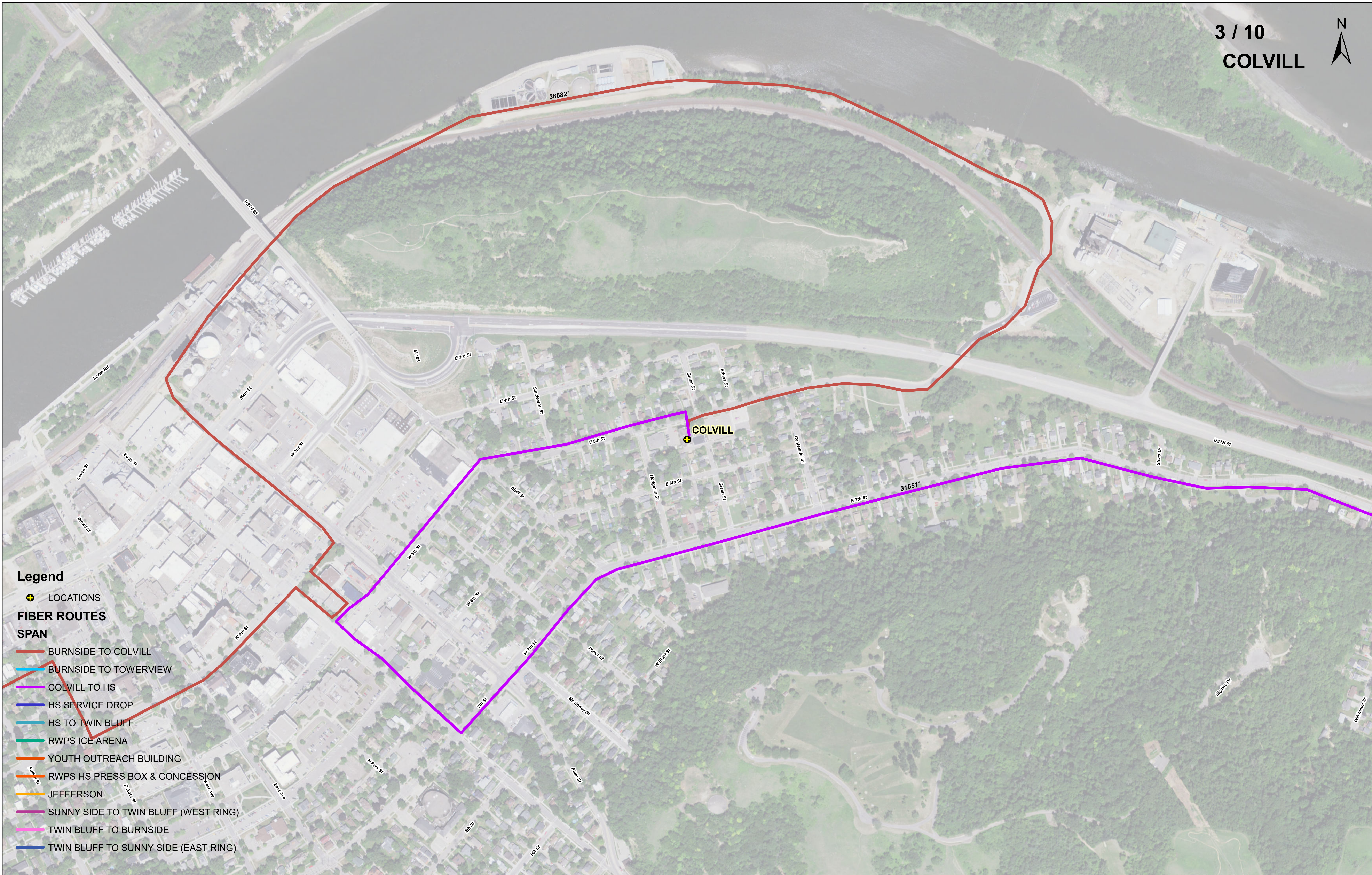


**Legend**














- LOCATIONS
- FIBER ROUTES**
- SPAN**
- BURNSIDE TO COLVILL
- BURNSIDE TO TOWERVIEW
- COLVILL TO HS
- HS SERVICE DROP
- HS TO TWIN BLUFF
- RWPS ICE ARENA
- YOUTH OUTREACH BUILDING
- RWPS HS PRESS BOX & CONCESSION
- JEFFERSON
- SUNNY SIDE TO TWIN BLUFF (WEST RING)
- TWIN BLUFF TO BURNSIDE
- TWIN BLUFF TO SUNNY SIDE (EAST RING)




Document Path: I:\2021\26 office hsd.com\public\CP\_Engineering\GIS\_General\Misc\_Maps\DanP\_MapRequests\RDW\_School\FiberRoutes\_202422\RWPS\_Fiber\_Routes\_Locations.mxd



**Legend**

-  LOCATIONS
- FIBER ROUTES**
- SPAN**
-  BURNSIDE TO COLVILL
-  BURNSIDE TO TOWERVIEW
-  COLVILL TO HS
-  HS SERVICE DROP
-  HS TO TWIN BLUFF
-  RWPS ICE ARENA
-  YOUTH OUTREACH BUILDING
-  RWPS HS PRESS BOX & CONCESSION
-  JEFFERSON
-  SUNNY SIDE TO TWIN BLUFF (WEST RING)
-  TWIN BLUFF TO BURNSIDE
-  TWIN BLUFF TO SUNNY SIDE (EAST RING)




Document Path: I:\2021\26 office hbc.com\public\CP\_Engineering\GIS\_General\Misc\_Maps\DanP\_MapRequests\RDW\_SchoolFiberRoutes\_2024\22RWPS\_Fiber\_Routes\_Locations.mxd

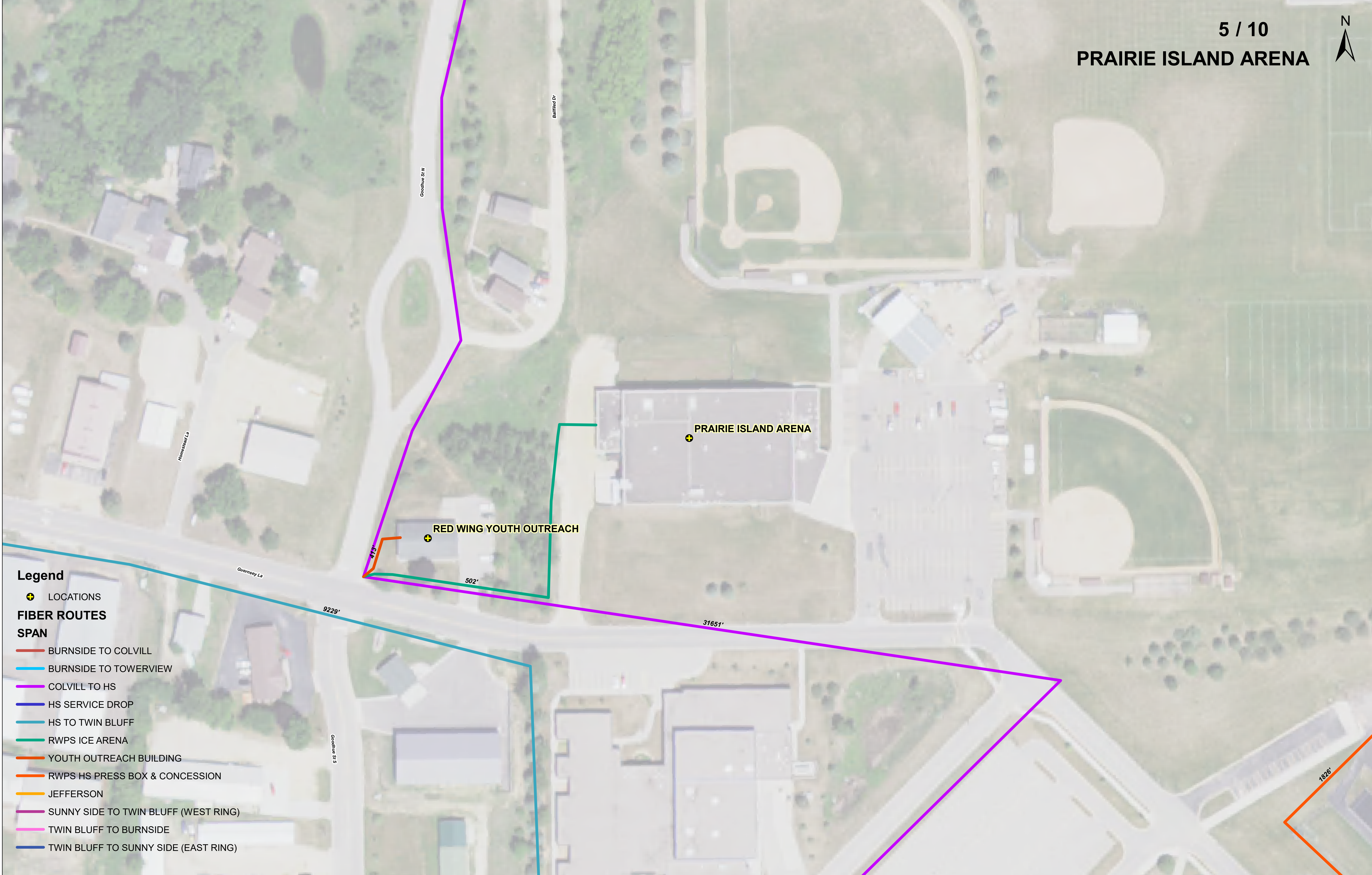


**Legend**














- ⊕ LOCATIONS
- FIBER ROUTES**
- SPAN**
- BURNSIDE TO COLVILL
- BURNSIDE TO TOWERVIEW
- COLVILL TO HS
- HS SERVICE DROP
- HS TO TWIN BLUFF
- RWPS ICE ARENA
- YOUTH OUTREACH BUILDING
- RWPS HS PRESS BOX & CONCESSION
- JEFFERSON
- SUNNY SIDE TO TWIN BLUFF (WEST RING)
- TWIN BLUFF TO BURNSIDE
- TWIN BLUFF TO SUNNY SIDE (EAST RING)



Document Path: I:\2021\26 office\hsl.com\public\CP\_Engineering\GIS\_General\Misc\_Maps\DanP\_MapRequests\RDW\_SchoolFiberRoutes\_2024\RWPS\_Fiber\_Routes\_Locations.mxd

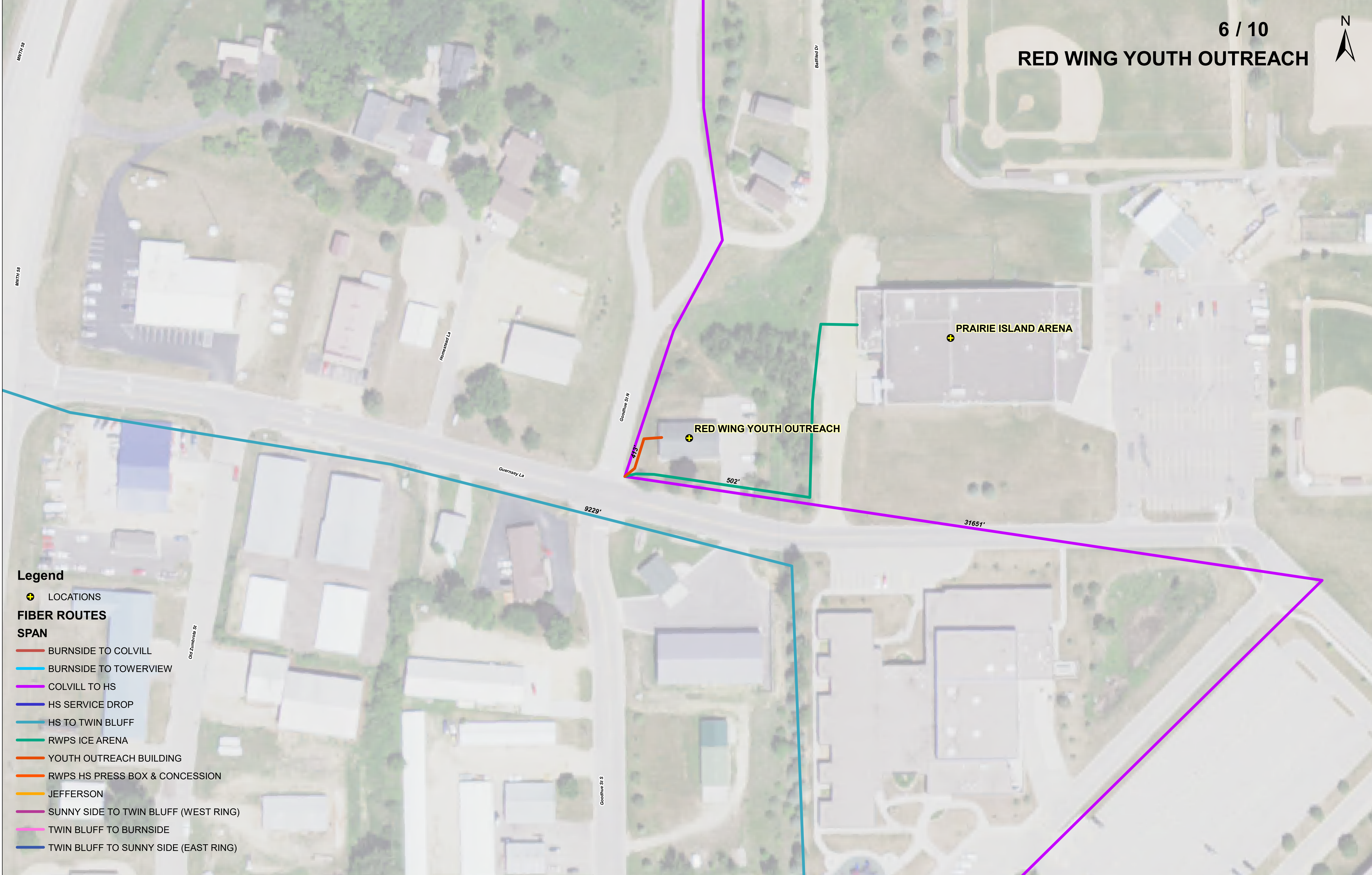


**Legend**














-  LOCATIONS
- FIBER ROUTES**
- SPAN**
-  BURNSIDE TO COLVILL
-  BURNSIDE TO TOWERVIEW
-  COLVILL TO HS
-  HS SERVICE DROP
-  HS TO TWIN BLUFF
-  RWPS ICE ARENA
-  YOUTH OUTREACH BUILDING
-  RWPS HS PRESS BOX & CONCESSION
-  JEFFERSON
-  SUNNY SIDE TO TWIN BLUFF (WEST RING)
-  TWIN BLUFF TO BURNSIDE
-  TWIN BLUFF TO SUNNY SIDE (EAST RING)



Document Path: I:\2021\26.office.hbc.com\public\CP\_Engineering\GIS\_General\Misc\_Maps\DW\_MapRequests\RDW\_SchoolFiberRoutes\_202422RWPS\_Fiber\_Routes\_Locations.mxd

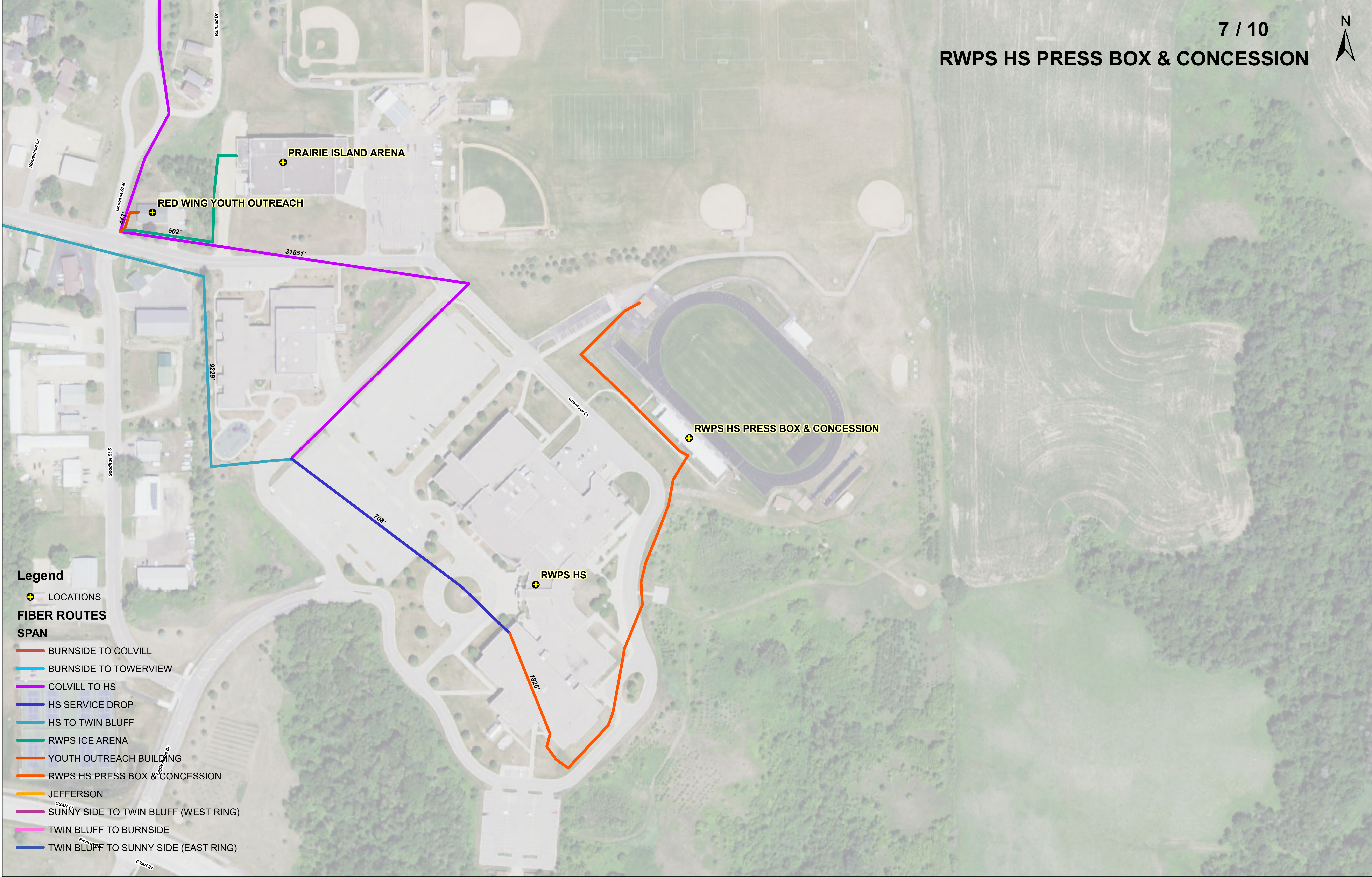


**Legend**














-  LOCATIONS
- FIBER ROUTES**
- SPAN**
-  BURNSIDE TO COLVILL
-  BURNSIDE TO TOWERVIEW
-  COLVILL TO HS
-  HS SERVICE DROP
-  HS TO TWIN BLUFF
-  RWPS ICE ARENA
-  YOUTH OUTREACH BUILDING
-  RWPS HS PRESS BOX & CONCESSION
-  JEFFERSON
-  SUNNY SIDE TO TWIN BLUFF (WEST RING)
-  TWIN BLUFF TO BURNSIDE
-  TWIN BLUFF TO SUNNY SIDE (EAST RING)



Document Path: I:\2021\26 office\hbc\public\CP\_Engineering\GIS\_General\Misc\_Maps\DanP\_MapRequests\RDW\_SchoolFiberRoutes\_2024\22RWPS\_Fiber\_Routes\_Locations.mxd

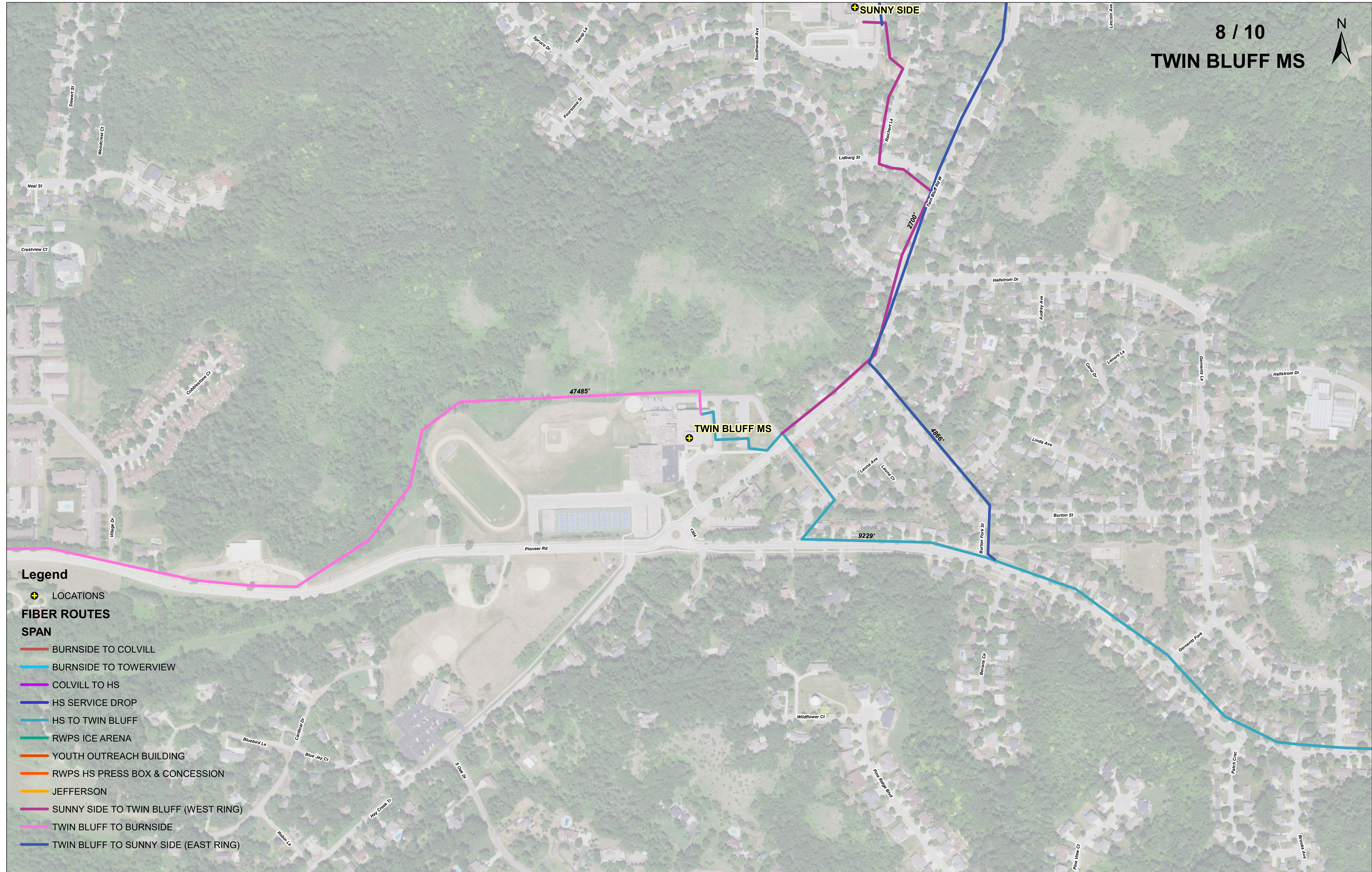


**Legend**

-  LOCATIONS
- FIBER ROUTES**
- SPAN**
-  BURNSIDE TO COLVILL
-  BURNSIDE TO TOWERVIEW
-  COLVILL TO HS
-  HS SERVICE DROP
-  HS TO TWIN BLUFF
-  RWPS ICE ARENA
-  YOUTH OUTREACH BUILDING
-  RWPS HS PRESS BOX & CONCESSION
-  JEFFERSON
-  SUNNY SIDE TO TWIN BLUFF (WEST RING)
-  TWIN BLUFF TO BURNSIDE
-  TWIN BLUFF TO SUNNY SIDE (EAST RING)




Document Path: I:\2021\26 office hbc\public\CP\_Engineering\GIS\_General\Misc\_Maps\DanP\_MapRequests\RDW\_School\FiberRoutes\_202422RWPS\_Fiber\_Routes\_Locations.mxd



**Legend**

- 📍 LOCATIONS
- FIBER ROUTES**
- SPAN**
- BURNSIDE TO COLVILL
- BURNSIDE TO TOWERVIEW
- COLVILL TO HS
- HS SERVICE DROP
- HS TO TWIN BLUFF
- RWPS ICE ARENA
- YOUTH OUTREACH BUILDING
- RWPS HS PRESS BOX & CONCESSION
- JEFFERSON
- SUNNY SIDE TO TWIN BLUFF (WEST RING)
- TWIN BLUFF TO BURNSIDE
- TWIN BLUFF TO SUNNY SIDE (EAST RING)

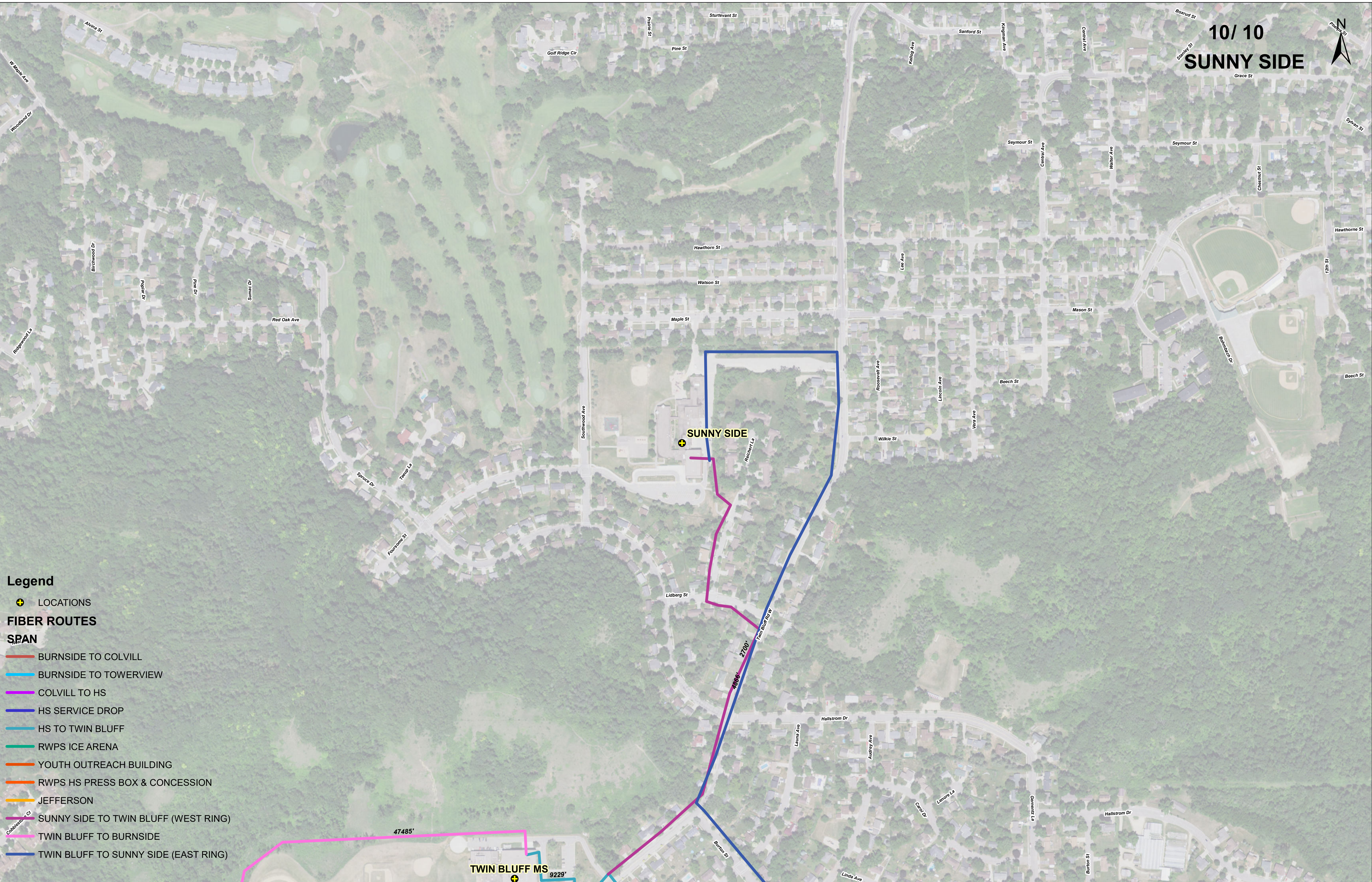


Document Path: I20126\office\hbc\public\CP\_Engineering\GIS\_General\Misc\_Maps\DanP\_MapRequests\RDW\_SchoolFiberRoutes\_202422\RWPS\_Fiber\_Routes\_Locations.mxd





10/10  
SUNNY SIDE




**Legend**

- LOCATIONS
- FIBER ROUTES**
- SPAN**
- BURNSIDE TO COLVILL
- BURNSIDE TO TOWERVIEW
- COLVILL TO HS
- HS SERVICE DROP
- HS TO TWIN BLUFF
- RWPS ICE ARENA
- YOUTH OUTREACH BUILDING
- RWPS HS PRESS BOX & CONCESSION
- JEFFERSON
- SUNNY SIDE TO TWIN BLUFF (WEST RING)
- TWIN BLUFF TO BURNSIDE
- TWIN BLUFF TO SUNNY SIDE (EAST RING)



**RED WING PUBLIC SCHOOLS FIBER RING PROJECT  
ROUTES AND LOCATIONS  
SUNNY SIDE**



JOB NUMBER: N/A  
DRAWN BY: C. RICHTMAN  
REV: JAN. 5, 2022

Document Path: I:\2021\26 office\hsl.com\public\CP\_Engineering\GIS\_General\Misc\_Maps\DanP\_MapRequests\RDW\_School\FiberRoutes\_2024\22RWPS\_Fiber\_Routes\_Locations.mxd