



**LYNDA GUNSTREAM, RTA
ORANGE COUNTY
TAX ASSESSOR-COLLECTOR**

(409) 882-7971
(409) 769-0064

P. O. BOX 1568
ORANGE, TX 77631-1568
Email: lgunstream@co.orange.tx.us

FAX: (409) 882-7912

DATE: SEPTEMBER 4, 2012
TO: WEST ORANGE COVE CISD
FROM: LYNDA GUNSTREAM
RE: BID PROPERTY

The account(s) listed below are trust properties on which bids have been submitted. Information on each property and your entity's portion of the bid is attached. The properties in question are:

	CASE #	ACCOUNT #
1	A940042-T	000059-002001
2	A990188-T	011945-011040

The County Commissioner's Court gave County approval for the acceptance of the above listed bid property. Your assistance in presenting this information to your governing body and insuring that it gets placed on the agenda for action will be appreciated. Once presented please complete and fax the attached form indicating the action taken.

If I can be of further assistance, please let me know.

Respectfully,

Lynda Gunstream
Tax Assessor/Collector

LINEBARGER GOGGAN BLAIR & SAMPSON, LLP

ATTORNEYS AT LAW
1949 SOUTH I.H. 35
P. O. BOX 17428
AUSTIN, TEXAS 78760

512/447-6675
FAX 512/443-3494

Douglas Steven Bird

email to steve.bird@publicans.com

August 22, 2012

Ms. Lynda Gunstream, Tax Assessor Collector
Orange County
P. O. Box 1568
Orange, Texas 77631-1568

RE: Bid on trust property described as:

Abst 59 N. Cordrey 57x59' Tr 019

Burton & 3rd, Orange

Account #: 000059-002001

Suit #: A940042-T

Orange County VS Miriam Singleton

Date of Sale: July 2, 1996


Dear Lynda:

We recently received a bid on the property referenced above currently being held in trust.

Jimmy Lamar Mooney tendered the bid. If accepted the bid would be distributed as noted below.

Amount of Bid:	\$	500.00
Less Court Cost of:	\$	497.00
Date of Tax Sale:		July 2, 1996
Amount to be Distributed:	\$	3.00

	<u>Tax Amount</u>	<u>Percent of Total</u>	<u>Actual Recovery</u>
West Orange-C CISD	\$ 654.53	46.67%	\$ 1.40
Orange County	\$ 523.67	37.34%	\$ 1.12
Farm to Market	\$ 79.83	5.69%	\$ 0.17
Port District	\$ 45.29	3.23%	\$ 0.10
Drainage District	\$ 93.38	6.66%	\$ 0.20
City of Orange	\$ 5.73	0.41%	\$ 0.01
Water District	\$ N/A	N/A	\$ N/A
Emergency Service Dist	\$ N/A	N/A	\$ N/A
TOTAL	1,402.43	100.00%	3.00



ACCOUNT # 59-2001
VACANT LOT NEXT TO HOUSE 05/08/2009
ORANGE, TX

HOUSE NOT ON LOT. Very SMALL LOT.
Has been ON TRUST PROPERTY LIST
FOR 16 years.

ACCOUNT NUMBER: 07 001001 DISTRICT DATA SECURITY 07/11/05 17:30:03 PAGE: 1
 Owner on Record ORANGE COUNTY, AGENT Legal Description Appraiser Number 50 Qualifie
 Mailing Address FOR TAXING ENTITIES ABST. 59 N. CORDREY Date of Inspection 0/00/00 Exemptio
 P.O. BOX 1568 57859FT District Codes S05 C12 P01
 ORANGE, TX 77631 TR 019 (DATE OF SALE 6/25/96) D02 H50 L03 X40
 Property Address Tract Number 019 Property Use Code: X
 File: DC, DINST

Scale: 1 Inch = 1 Feet Total Acres .077 Size: Average Depth Shape

	Frontage	Depth	Factor	Shape
1.	57.000	59.000	64	
2.				
3.				
4.				
5.				

	x Mod. Factor	x Rate	=	Value
		20.00		730

	Acreage	
1.	.000	
2.	.000	
3.	.000	
4.	.000	
5.	.000	730

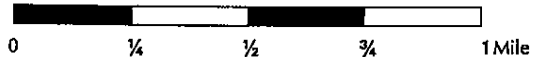
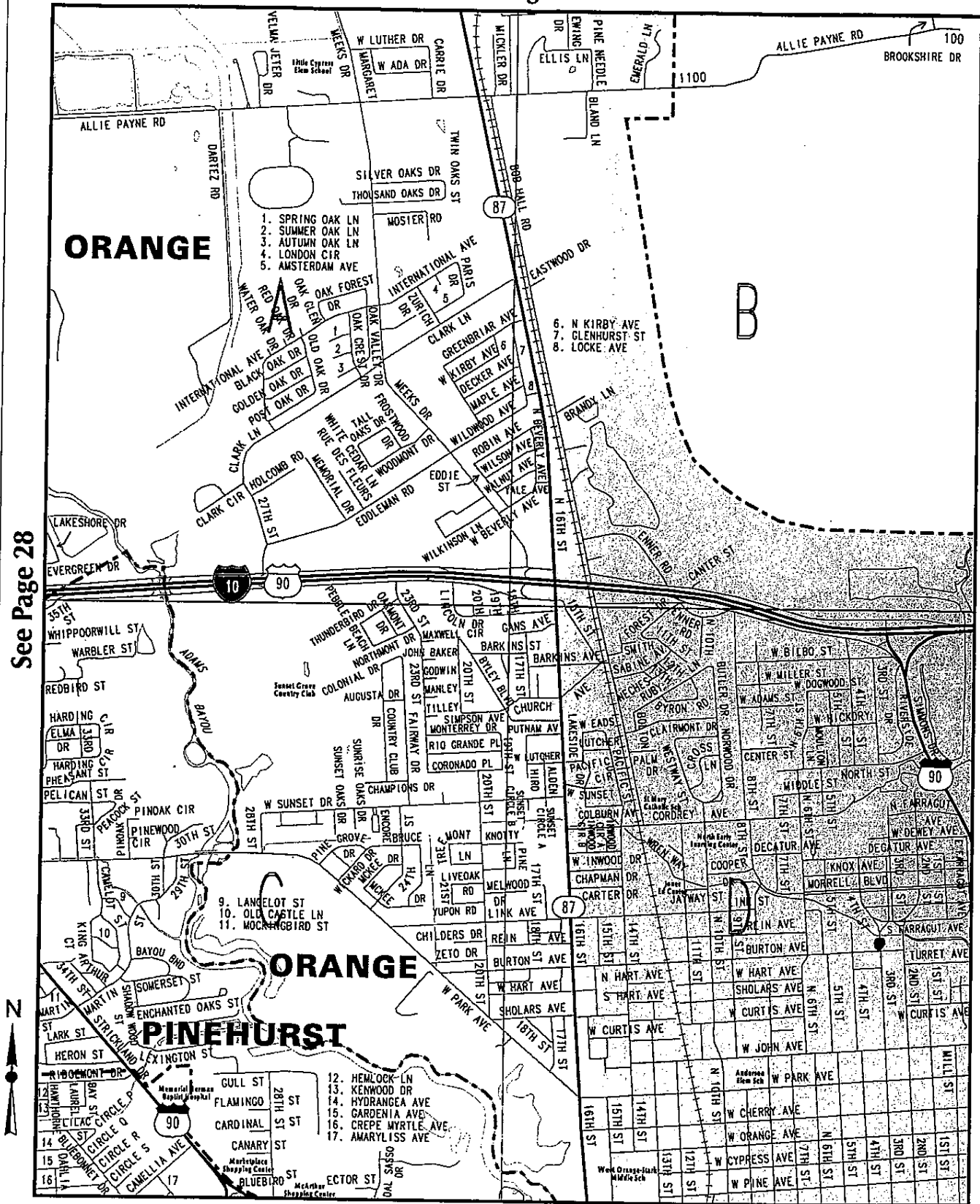
IMPROVEMENTS DESCRIPTION
 Classification
 Condition
 Actual Age 0000
 Effective Age 0000
 Roof Design
 Roof Covering
 Ext. Walls
 Int. Walls
 Int. Floors
 Foundation

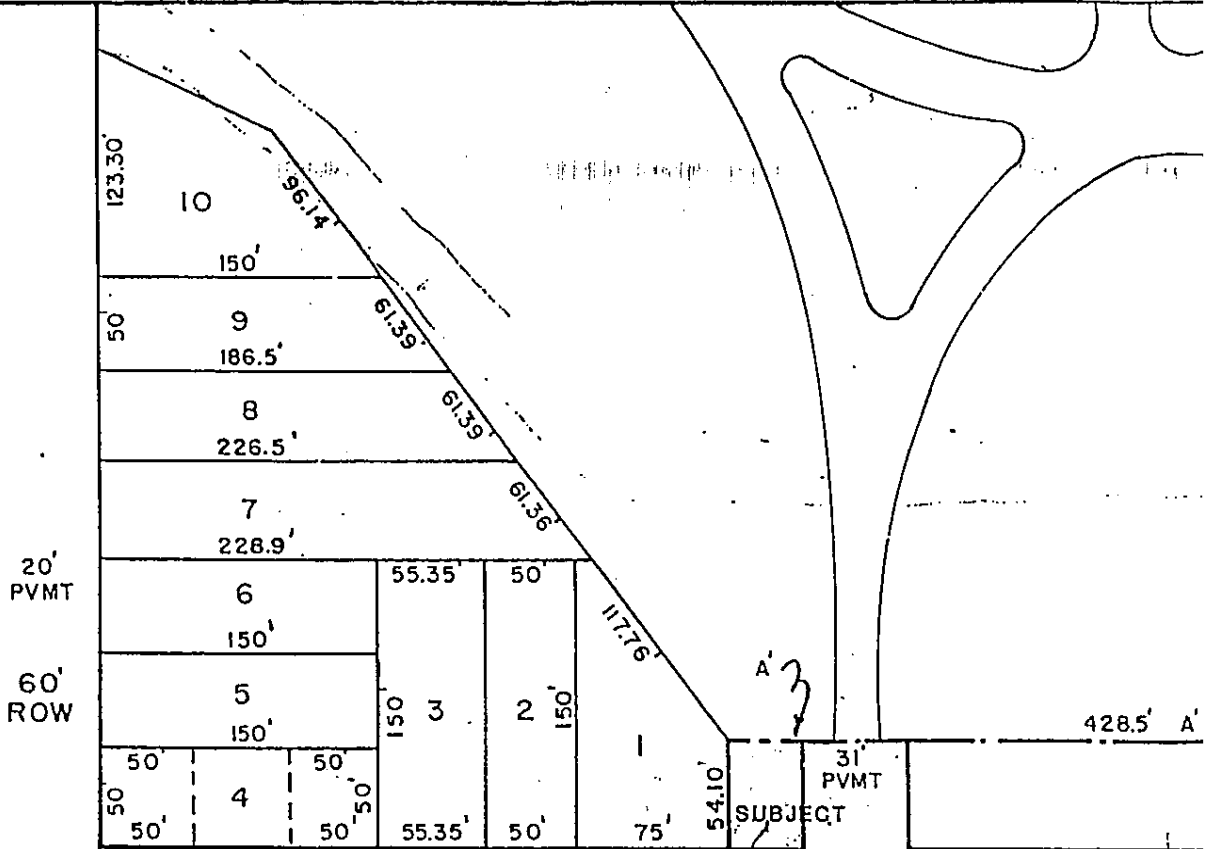
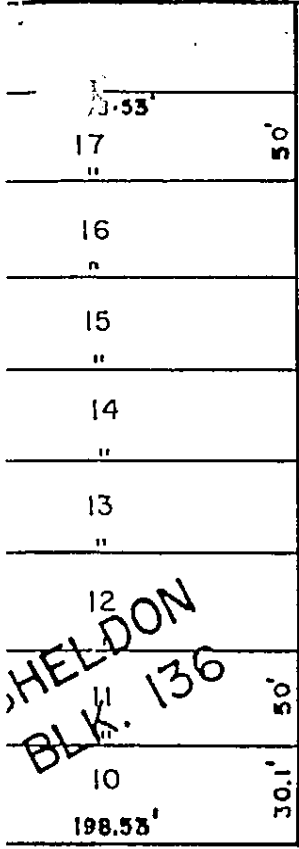
DIAGRAM CODES:

IMPROVEMENT DESC.	#	TYPE	IMPROVEMENTS CALCULATION			PRICE	VALUE	DEPRECIATION %	NET VALUE
			LENGTH	WIDTH	SQUARE FOOTAGE				
59-002001-L-01		1010/954-SHERIFF'S D-11/14/96							
59-002001-L-01		1010/954-SHERIFF'S D-11/14/96							
							IMPROVEMENTS TOTAL	{	
							LAND VALUE (Rounded)	730	
							TOTAL VALUE (Rounded)	730	

See Page 28

See Page 30

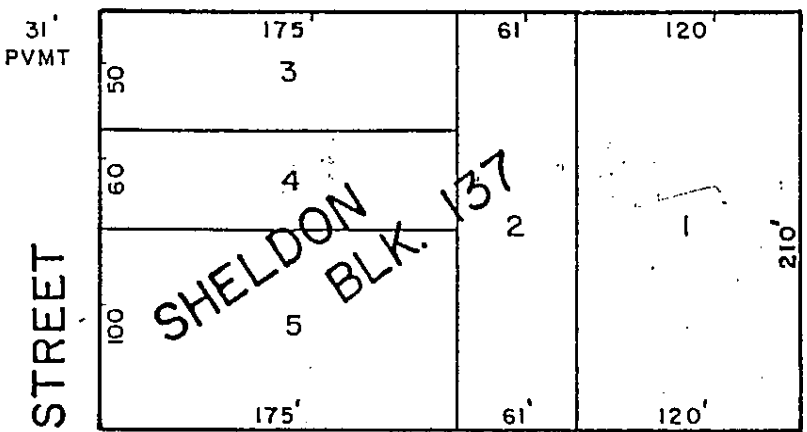
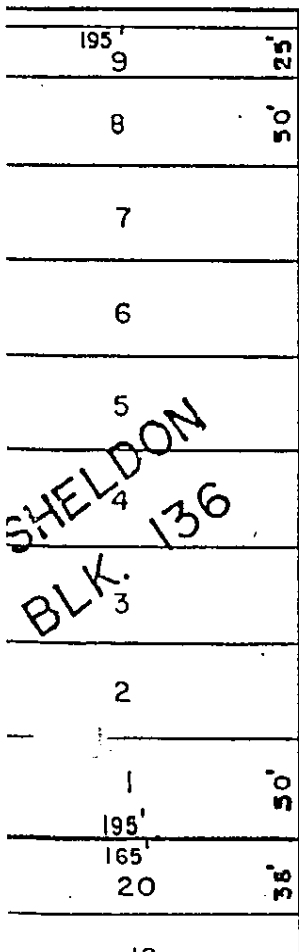




BURTON AVE

59-2001

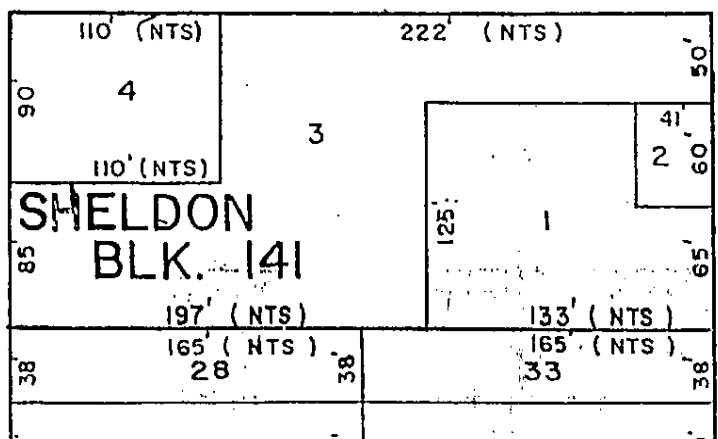
ABST.



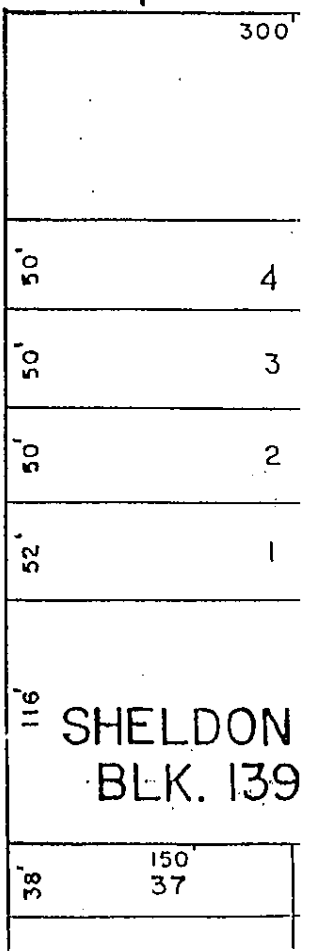
TURRET AVENUE

4TH STREET

STREET



3RD STREET



SHELDON BLK. 139

LINEBARGER GOGGAN BLAIR & SAMPSON, LLP

ATTORNEYS AT LAW
 1949 SOUTH I.H. 35
 P. O. BOX 17428
 AUSTIN, TEXAS 78760

512/447-6675
 FAX 512/443-3494

Douglas Steven Bird

email to steve.bird@publicans.com

August 22, 2012

Ms. Lynda Gunstream, Tax Assessor Collector
 Orange County
 P. O. Box 1568
 Orange, Texas 77631-1568

RE: Bid on trust property described as:
Lot 4 & E25' of 5, Blk A-3, Sheldon
Cypress St., Orange
Account #: 011945-011040 Suit #: A990188-T
Orange County VS Lona Goodman Charrier, ET AL
Date of Sale: March 6, 2007

Dear Lynda:

We recently received a bid on the property referenced above currently being held in trust.

Jimmy Lamar Mooney tendered the bid. If accepted the bid would be distributed as noted below.

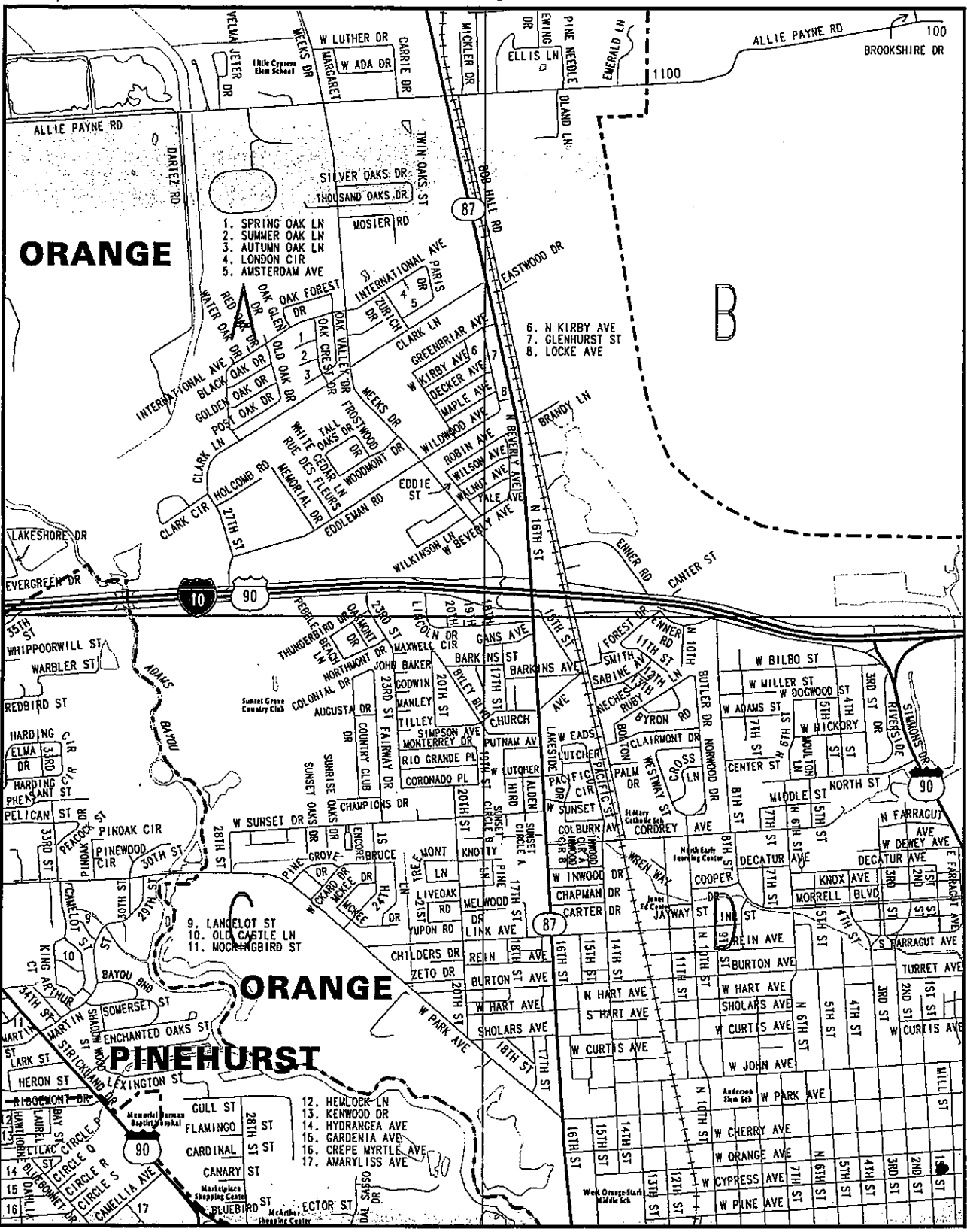
Amount of Bid: \$ 1,120.00
 Less Court Cost of: \$ 1,119.68
 Date of Tax Sale: March 6, 2007
Amount to be Distributed: \$ 0.32

	<u>Tax Amount</u>	<u>Percent of Total</u>	<u>Actual Recovery</u>
West Orange-C CISD	\$ 1,082.93	49.46%	\$ 0.16
Orange County	\$ 326.96	14.94%	\$ 0.05
Farm to Market	\$ 4.47	0.20%	\$ 0.00
Port District	\$ 10.61	0.48%	\$ 0.00
Drainage District	\$ 67.17	3.07%	\$ 0.01
City of Orange	\$ 697.45	31.85%	\$ 0.10
Water District	\$ N/A	N/A	\$ N/A
Emergency Service Dist	\$ N/A	N/A	\$ N/A
TOTAL	2,189.59	100.00%	0.32



ACCOUNT # 11945-11040
CYPRESS
ORANGE, TX

05 06 2009



See Page 28

See Page 30



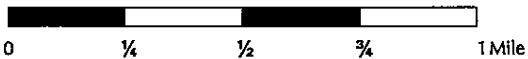
See Page 38

Page: 29



Emergency Network
 South East Texas
 Regional Planning Commission

Scale 2.5" = 1 Mile



1945-1140
1945-1141
1945-1142
1945-1143
1945-1144
1945-1145
1945-1146
1945-1147
1945-1148
1945-1149
1945-1150
1945-1151
1945-1152
1945-1153
1945-1154
1945-1155
1945-1156
1945-1157
1945-1158
1945-1159
1945-1160

ORANGE AVENUE

11945-1120
11945-1121
11945-1122
11945-1123
11945-1124
11945-1125
11945-1126
11945-1127
11945-1128
11945-1129
11945-1130
11945-1131
11945-1132
11945-1133
11945-1134
11945-1135
11945-1136
11945-1137
11945-1138
11945-1139
11945-1140

11945-1170
11945-1171
11945-1172
11945-1173
11945-1174
11945-1175
11945-1176
11945-1177
11945-1178
11945-1179
11945-1180
11945-1181
11945-1182
11945-1183
11945-1184
11945-1185
11945-1186
11945-1187
11945-1188
11945-1189
11945-1190
11945-1191
11945-1192
11945-1193
11945-1194
11945-1195
11945-1196
11945-1197
11945-1198
11945-1199
11945-1200

SHE

M

MILL

CYPRESS AVENUE

1945-1120
1945-1121
1945-1122
1945-1123
1945-1124
1945-1125
1945-1126
1945-1127
1945-1128
1945-1129
1945-1130
1945-1131
1945-1132
1945-1133
1945-1134
1945-1135
1945-1136
1945-1137
1945-1138
1945-1139
1945-1140

Orange

11945-1100
11945-1101
11945-1102
11945-1103
11945-1104
11945-1105
11945-1106
11945-1107
11945-1108
11945-1109
11945-1110
11945-1111
11945-1112
11945-1113
11945-1114
11945-1115
11945-1116
11945-1117
11945-1118
11945-1119
11945-1120

BLK 3-A

11945-1100
11945-1101
11945-1102
11945-1103
11945-1104
11945-1105
11945-1106
11945-1107
11945-1108
11945-1109
11945-1110
11945-1111
11945-1112
11945-1113
11945-1114
11945-1115
11945-1116
11945-1117
11945-1118
11945-1119
11945-1120

SHELDON
SUBJECT

TS

1st

1945-1120
1945-1121
1945-1122
1945-1123
1945-1124
1945-1125
1945-1126
1945-1127
1945-1128
1945-1129
1945-1130
1945-1131
1945-1132
1945-1133
1945-1134
1945-1135
1945-1136
1945-1137
1945-1138
1945-1139
1945-1140

11945-1100
11945-1101
11945-1102
11945-1103
11945-1104
11945-1105
11945-1106
11945-1107
11945-1108
11945-1109
11945-1110
11945-1111
11945-1112
11945-1113
11945-1114
11945-1115
11945-1116
11945-1117
11945-1118
11945-1119
11945-1120

11945-1100
11945-1101
11945-1102
11945-1103
11945-1104
11945-1105
11945-1106
11945-1107
11945-1108
11945-1109
11945-1110
11945-1111
11945-1112
11945-1113
11945-1114
11945-1115
11945-1116
11945-1117
11945-1118
11945-1119
11945-1120

Acct. #011945-011040 Suit #A990188-7
Cypress, Orange, TX (Vacant Lots)
SALE #3

BLK 2

K 65

BLK 1-A

SHEI