

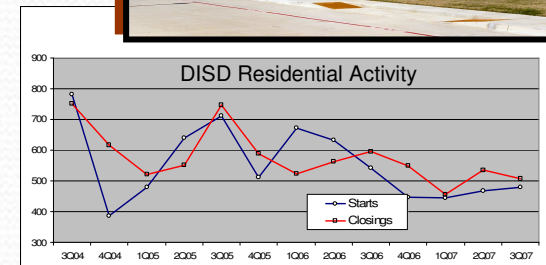
Welcome
Welcome
Welcome
Welcome



Today's Vision....

*Tomorrow's
Reality*

*Planning for Our
Future Growth*



Denton Independent School District

Proposed Elementary School & High School Boundaries

Mr. Jamie Wilson, Deputy Superintendent
Dr. Roger Rutherford Asst. Superintendent Elementary Programs
Gene Holloway, Director of Transportation
Mr. Rod Reeves, Facilities Coordinator



Original Elementary Option #1

*Stephens Elementary w/ Oakmont

*Pecan Creek with Pecan Creek MHP& Providence Apts

1. New Area assigned to Stephens Elem.

(East of I-35E)

Area inclusive of Shady Shores from the I35E & North Old Highway 77 Intersection, north on a line to Denton Rails & Trails. East on Rails & Trails to Lakeview Blvd. Northeast following a line south of Lakeview Blvd to Lewisville Lake. South following the Lewisville Lake shore line to the southern boundary of DISD. West following the southern DISD boundary to I35E. North following I-35E to the northern Intersection of I35E & Old Highway 77.

New Area assigned to Stephens Elem.

(West of I-35E)

Area inclusive of Oakmont & Corinth from State School Rd & Robinson on a line northeast following the Oakmont Golf Course to I-35E. South on the I-35E Frontage Rd to Corinth Parkway. South on Corinth Parkway to the Denton ISD southern boundary. West on the DISD boundary to Post Oak Rd. North on Post Oak to Robinson. West on Robinson to State School Rd.

2. New Area assigned to Pecan Creek

Area inclusive of Southeast Denton from Brinker & I-35E, northeast on Brinker to Loop 288. North on Loop 288 to Spencer. East on Spencer to City of Denton Recycling Complex to the Hodge boundary. South from the City of Denton Recycling Complex to the current Pecan Creek & Rivera boundaries to the Mayhill Road. South on South Mayhill Rd to I-35E. Northwest from I-35E & South Mayhill on I-35E Frontage Rd to Brinker.

3. New Area assigned to Rivera

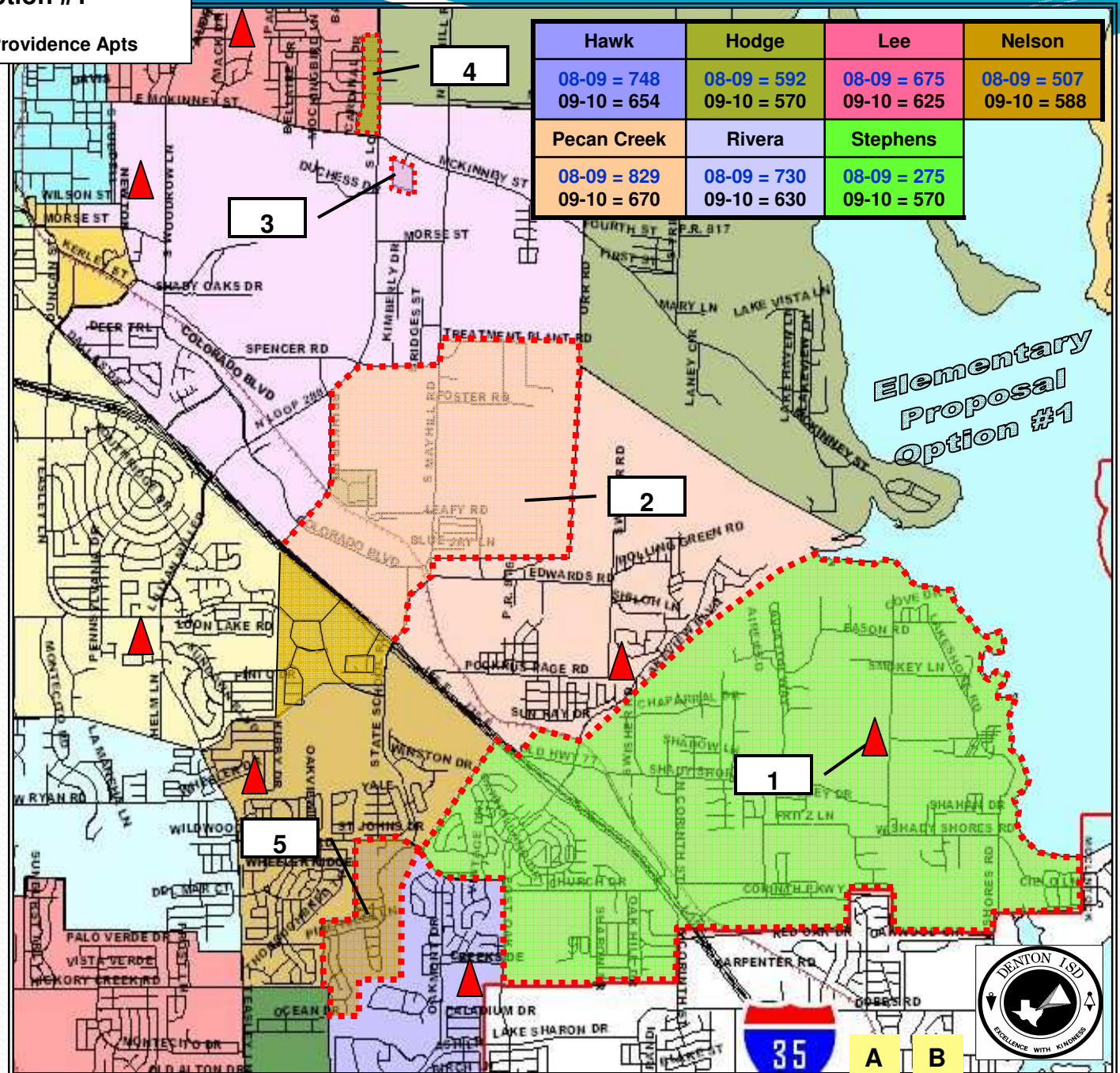
Inclusive of area serviced by 191 Duchess Dr

4. New Area assigned to Hodge

Inclusive 307 & 517 North Loop 288

5. New Area assigned to Nelson

Area inclusive of the Braewood, west of the Oakmont Golf Course, north of Teasley Harbor, west of Wheeler Ridge & south of the Robinson & State School Rd Intersection.



Elementary Option #2

*Stephens Elementary w/ Providence Place Apts

*Pecan Creek with Oakmont & Pecan Creek MHP

1. New Area assigned to Stephens Elem.

(East of I35E)

Area inclusive of Shady Shores from the I-35E & North Old Highway 77 Intersection, north on a line to Denton Rails & Trails. East on Rails & Trails to Lakeview Blvd. Northeast following a line south of Lakeview Blvd to Lewisville Lake. South following the Lewisville Lake shore line to the southern boundary of DISD. West following the southern DISD boundary to I35E. North following I-35E to the northern Intersection of I-35E & Old Highway 77 and Providence Place Apts.

New Area assigned to Stephens Elem.

(West of I35E) - Area inclusive from Corinth Parkway & I-35E, south on Corinth Parkway to the Denton ISD southern boundary. West on the DISD boundary to Post Oak Rd. North on Post Oak to Church Street. East on Church St. to the drainage easement between Oakmont & Windstone residential area. North on a line to I-35E. South on I-35E to Corinth Parkway & I-35E

2. New Area assigned to Pecan Creek

Area inclusive of Southeast Denton from Brinker & I35E, northeast on Brinker to Loop 288. North on Loop 288 to Spencer. East on Spencer to City of Denton Recycling Complex to the Hodge boundary. South from the City of Denton Recycling Complex to the current Pecan Creek & Rivera boundaries to Mayhill Road. South on South Mayhill Rd to I35E. Northwest from I-35E & South Mayhill on I35E Frontage Rd to Brinker. Oakmont area west of I-35E remains with Pecan Creek (The Knoll, Woods, Mission Hills & Briar Glenn residential areas)

3. New Area assigned to Rivera

Inclusive of area serviced by 191 Duchess Dr

4. New Area assigned to Hodge

Inclusive 307 & 517 North Loop 288

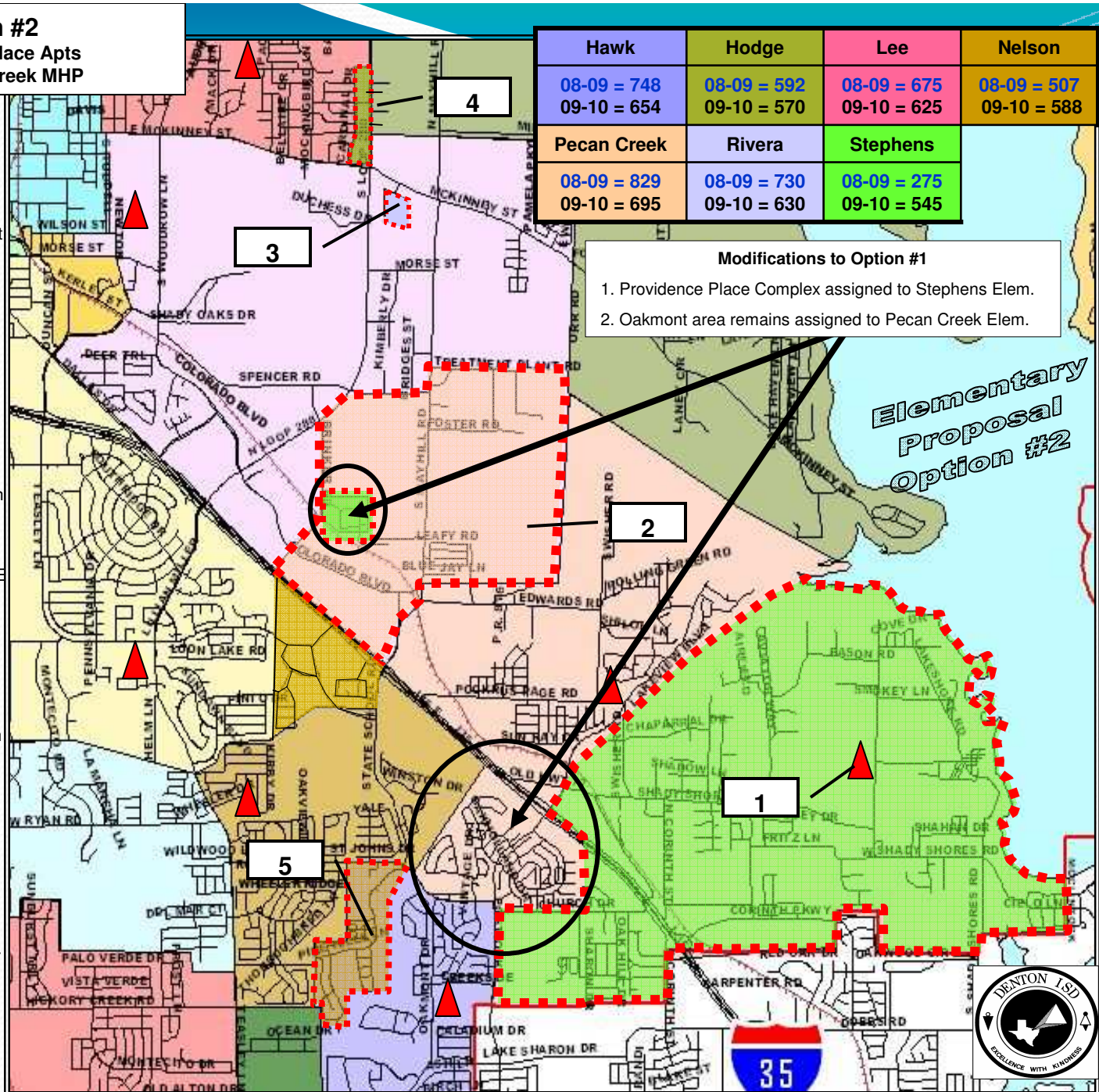
5. New Area assigned to Nelson

Area inclusive of the Braewood, west of the Oakmont Golf Course, north of Teasley Harbor, west of Wheeler Ridge & south of the Robinson & State School Rd Intersection.

Hawk	Hodge	Lee	Nelson
08-09 = 748 09-10 = 654	08-09 = 592 09-10 = 570	08-09 = 675 09-10 = 625	08-09 = 507 09-10 = 588
Pecan Creek	Rivera	Stephens	
08-09 = 829 09-10 = 695	08-09 = 730 09-10 = 630	08-09 = 275 09-10 = 545	

Modifications to Option #1

1. Providence Place Complex assigned to Stephens Elem.
2. Oakmont area remains assigned to Pecan Creek Elem.





Denton Independent School District

2008-9 & 2009-10

Attendance & Transportation Guidelines



- 1. Students within the Stephens Attendance Zone may elect to attend Pecan Creek or Stephens Elementary in the 2008-09 school year. Students will pre-register by May 1, 2008 to declare preference. All students residing within the Stephens Attendance Zone will be required to attend Stephens Elementary in 2009-10. (Reference Item #3)**



- 2. Students within the Hawk Attendance Zone assigned to attend Nelson Elementary in 2009-10 may elect to attend Hawk or Nelson Elementary in the 2008-09 school year. Students will pre-register by May 1, 2008 to declare preference. All students residing within the Hawk Zone assigned to Nelson Elementary will be required to attend Nelson Elementary in 2009-10. (Reference Item #3)**



- 3. Fourth grade students re-zoned to a new campus in 2009-10 will be allowed to complete the fifth grade at their former campus. All other request for student transfer will be governed by DISD's regular transfer policy. In both cases, parents will be responsible for transportation.**



- 4. All students residing within the Stephens Elementary Zone who elect to attend Stephens in the 2008-09 school year will be eligible for bus services. Bus services will be provided to all students within the Stephens No Bussing Zone until sidewalk & pedestrian access is put in place by local city & county jurisdictions.**



- 5. Students assigned from Hawk to Nelson who reside in the Nelson Elementary No Bussing Zone will be eligible for bus services in 2008-09.**

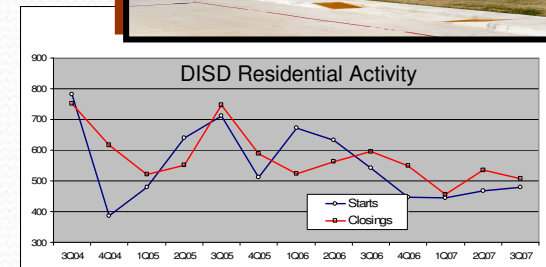
Welcome
Welcome
Welcome
Welcome



Today's Vision....


*Tomorrow's
Reality*

*Planning for Our
Future Growth*



Denton Independent School District

Proposed High School Boundaries



Mr. Jamie Wilson, Deputy Superintendent
Dr. Roger Rutherford Asst. Superintendent Elementary Programs
Gene Holloway, Director of Transportation
Mr. Rod Reeves, Facilities Coordinator



Spring 2008 Proposed High School Boundaries 2009-10

1. New Area Assigned to Ryan HS

Area east I35E inclusive from I35E & Loop 288 northeast to Spencer Road. East on Spencer to the City of Denton Recycling Complex. Southeast from the City of Denton Recycling Complex to Lewisville Lake. South following the Lewisville Lake shoreline to the southern boundary of DISD. West following the DISD boundary to I35E. North on I35E to Loop 288.

2. New Area Assigned to Denton HS

Area inclusive from I35E at Lillian Miller Parkway south on I35E to State School Road. South on State School Road to the northern boundary of Oak Mont II. West following the Oak Mont II northern property line to the easement separating Oak Mont II & Robinson Oaks. South on a line between Oakmont II & Robinson Oaks to Robinson Road. West on Robinson Road to Teasley. North on Teasley to Ryan Road. West on Ryan Road to the drainage easement west of the Denton West Community. North on a line following the drainage easement to Helm & Teasley. North on Teasley to Lillian Miller & I-35E.



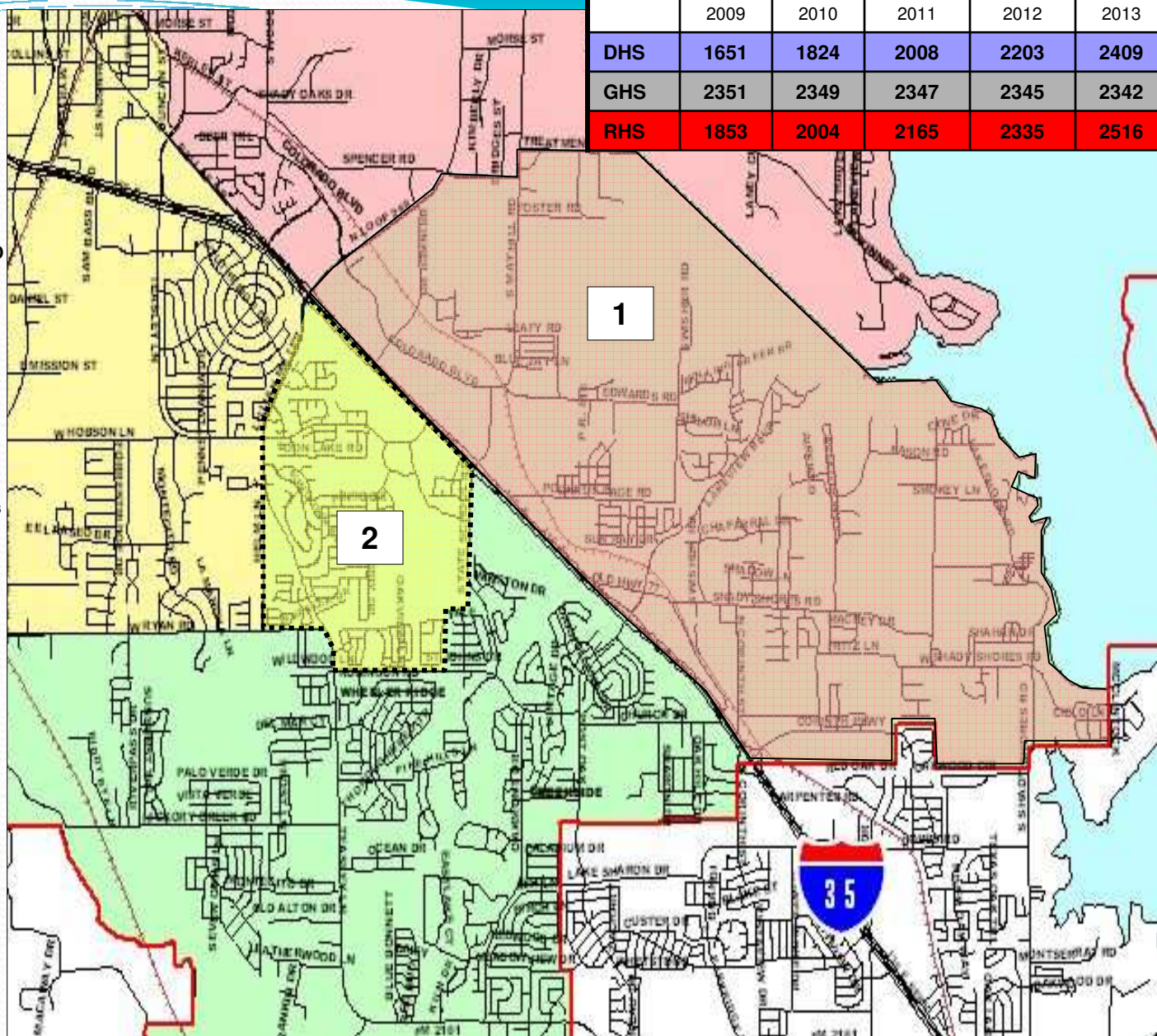
Today's Vision....Tomorrow's Reality

Planning for Our Future Growth



High School #4

	2008 2009	2009 2010	2010 2011	2011 2012	2012 2013
DHS	1651	1824	2008	2203	2409
GHS	2351	2349	2347	2345	2342
RHS	1853	2004	2165	2335	2516





Denton I.S.D. Transfer Policy

Request for student transfer will be governed by DISD's regular transfer policy. It is also the desire of the District not to forcibly split families between two high schools. Therefore, students with an older sibling remaining at the existing campuses may be allowed to transfer to that campus. In these situations, parents will be responsible for transportation.