



UNITED INDEPENDENT SCHOOL DISTRICT

AGENDA ACTION ITEM

TOPIC: Approval of Boundary Changes for the following: San Isidro Elementary to Malakoff Elementary School and San Isidro to Roberto J. Santos Elementary; Herrera MS to United MS; UHS to JBA. These boundaries will become effective the 2023-2024 school year

SUBMITTED BY: Gloria S. Rendon **OF:** Deputy Superintendent's Office

APPROVED FOR TRANSMITTAL TO SCHOOL BOARD: _____

DATE ASSIGNED FOR BOARD CONSIDERATION: November 16, 2022

RECOMMENDATION:

Administration will present proposed boundary changes effective the 2023-24 school year. These boundary changes are necessary to balance enrollment at these impacted schools:

San Isidro

San Isidro Elementary School's boundary begins at IH 35 and the northern UISD boundary line and travels south along IH 35 to include areas both east and west of IH 35 to Loop 20. Areas East of Loop 20 to the southern property line of Crepusculo Dr. East along Crepusculo Dr to the eastern property of Silverleaf Oak Dr. South along Silverleaf Oak Dr to and area perpendicular to Date Palm Dr and east to the UISD boundary line. Area excludes undeveloped area in Las Palmas Subdivision.

Malakoff

The boundary for Malakoff Elementary School begins at Springfield Ave and Loop 20. East on Loop 20 to Crepusculo Dr. East along Crepusculo Dr to Silverleaf Oak Dr. South along Silverleaf Oak to Date Palm Dr. West along Date Palm Dr to Loop 20. North along Loop 20 to Havana Dr. West along Havana Dr to Calle Vistoso Dr and Lima Lp to International Blvd. South along International Blvd to the northern property line of Longhorn Dr. West on Longhorn Dr to Larvotto Lp. West along Larvotto Lp to Springfield Ave. North along Springfield Ave to the point of beginning. Area also includes undeveloped area in Las Palmas Subdivision.

R. Santos

The boundary for Roberto Santos Elementary School begins at the intersection of Loop 20 and the southern property line of Date Palm Dr. South along Loop 20 (includes the Khaledi heights Subd Unit 2 on the west side of Loop 20) to Delmar Blvd. West along Delmar Blvd to include all new development in the D&J Alexander Estates Subd. West along Don Beto Dr, Beach Ln and Fenwick Dr to McPherson Rd. South along McPherson Rd to Jacaman Rd. East along Jacaman Rd to N. Bartlett Ave. South along N Bartlett Ave to Pappas St. East on Pappas St to N Ejido Ave. South on N. Ejido Ave to the southern property line of E. Ash St. East along E Ash St to the west side of Casa Blanca Road. Travel north to Saunders (Hwy 59). East on Saunders (Hwy 59) passing Loop 20 to a point approximately 7 miles. From this point travel north on a line to intersect with a point that is perpendicular to Date Palm Dr. West along Date Palm Dr to the point of beginning.

E. Herrera MS

E. Herrera Middle School's southwestern boundary begins at Loop 20 and IH 35. East along Loop 20 to Springfield Ave. South along Springfield Ave/ Spring Rd to Shiloh Dr. East along Shiloh Rd to McPherson Dr. South along McPherson to the southern property line of EHMS. East along the property line to International Blvd. North along International Blvd to Shiloh Dr. East along Shiloh Dr to Loop 20. North on Loop 20 to the southern property line of Date Palm Dr. East on Date Palm Dr to Ranch Road 7132A. North and east along Ranch Road 7132A to UISD boundary line. North and west along UISD boundary line to IH 35 (includes area west of IH 35-Los Botines). South on IH 35 to point of beginning.

United MS

United Middle School's boundary starts at intersection IH 35 and Calle del Norte. North along IH 35 to Delmar. East on Del Mar to include areas between Candlewood and McPherson. North along McPherson to Country Club Dr. West along Country Club Dr to encompass Del Mar Hills B, Plantation, Bent Tree and partial Winfield to Loop 20. North along Loop 20 to the southern property line of Date Palm Dr. East along Date Palm Dr to Ranch Road 7132A. South along area close to Ranch Road 7132A to US Hwy 59. West on US Hwy 59 to Loop 20 (north of US Hwy 59 only; excluding the Escondido Subd.) North along Loop 20 to encompass The Loop Subd., Lakeside and D&J Alexander. West along Jacaman Rd to McPherson Rd (excluding Summerwind Subd, North Village Apts. South along McPherson to Calle del Norte. West along Calle del Norte to the point of beginning.

J.B. Alexander HS

The boundary for Alexander High School begins at the intersection of IH 35 and Loop 20. East on Loop 20 to Springfield Blvd. South along Springfield Ave/Spring Rd to Shiloh Dr. East along Shiloh Dr to Loop 20 (excluding the area between the McPherson Rd and International Blvd). North along Loop 20 to the southern property line of Date Palm Dr. East along Date Palm Dr to Ranch Rd 7132A. South along Ranch Rd 7132A to US Hwy 59. West along US Hwy 59 to the area east of Eucalyptus Ave. South along Eucalyptus Ave to the south of E. Ash. West along Ash St to N Ejido Ave. North along Ejido Ave to Pappas St. West along Pappas St and Canal St to the Rio Grande River. North along Rio Grande River to Del Mar Blvd. East on Del Mar Blvd to US Hwy 83. North along US Hwy 83 to the point of beginning.

United HS

United High School's boundary begins at Del Mar Blvd and IH 35. North along IH 35 to Loop 20. East along Loop 20 to Springfield Ave. South along Springfield Ave to Shiloh Rd. East along Shiloh Rd to McPherson Rd. South along McPherson Rd to the northern property line of Augusta Lp and Oakmont Lp. East along Augusta Lp to International Blvd. North along International Blvd to Shiloh Rd. East along Shiloh Rd to Loop 20. North on Loop 20 to the southern property line of Date Palm Dr. East along Date Palm Dr to the UISD boundary line. North and west along the UISD property line to the Rio Grande River (Eastern UISD boundary). South along the UISD boundary to Del Mar Blvd. West along Del Mar Blvd to the point of beginning.

RATIONALE:**BUDGETARY INFORMATION****BOARD POLICY REFERENCE AND COMPLIANCE: FNCA LOCAL and FNCA Regulation**





United Independent School District
Proposed Boundaries
San Isidro ES & Malakoff ES





San Isidro ES & Malakoff ES



SAN ISIDRO TO MALAKOFF ELEM - SCENARIO 2(23-24)

	PEAK		
SCHOOL	ENROLLMENT	SOUTH OF CREPUSCULO	TOTAL
MALAKOFF	393	233	626
SAN ISIDRO	882	-233	649

SCENARIO 2 MALAKOFF ELEMENTARY SCHOOL						
GRADE	PROJECTED	BOUNDARY	2022-23	PROJECTED	PROJECTED	PROJECTED
	23-24	IMPACT	ADJUSTMENT	2023-2024	2024-2025	2025-2026
EC	7	3	10	10	10	10
PRE KINDER	23	15	38	38	38	38
KINDER	55	27	82	82	82	82
1ST	55	36	91	82	82	82
2ND	59	45	104	91	82	82
3RD	55	41	96	104	91	82
4TH	67	34	101	96	104	91
5TH	72	32	104	101	96	104
TOTAL	393	233	626	604	585	571

SCENARIO 2 SAN ISIDRO ELEMENTARY SCHOOL						
GRADE	ENROLL SEPT	BOUNDARY	2022-23	PROJECTED	PROJECTED	PROJECTED
	2022-23	IMPACT	ADJUSTMENT	2023-2024	2024-2025	2025-2026
EC	6	-3	3	3	3	3
PRE KINDER	43	-15	28	28	28	28
KINDER	124	-27	97	97	97	97
1ST	125	-36	89	97	97	97
2ND	149	-45	104	89	97	97
3RD	159	-41	118	104	89	97
4TH	144	-34	110	118	104	89
5TH	132	-32	100	110	118	104
TOTAL	882	-233	649	646	633	612

STAFFING CHANGES

MALAKOFF	PK	K	1ST	2ND	3RD	4TH	5TH	TOTAL
22-23	1	3	3	3	3	4	3	20
23-24	1	4	4	5	5	5	4	28

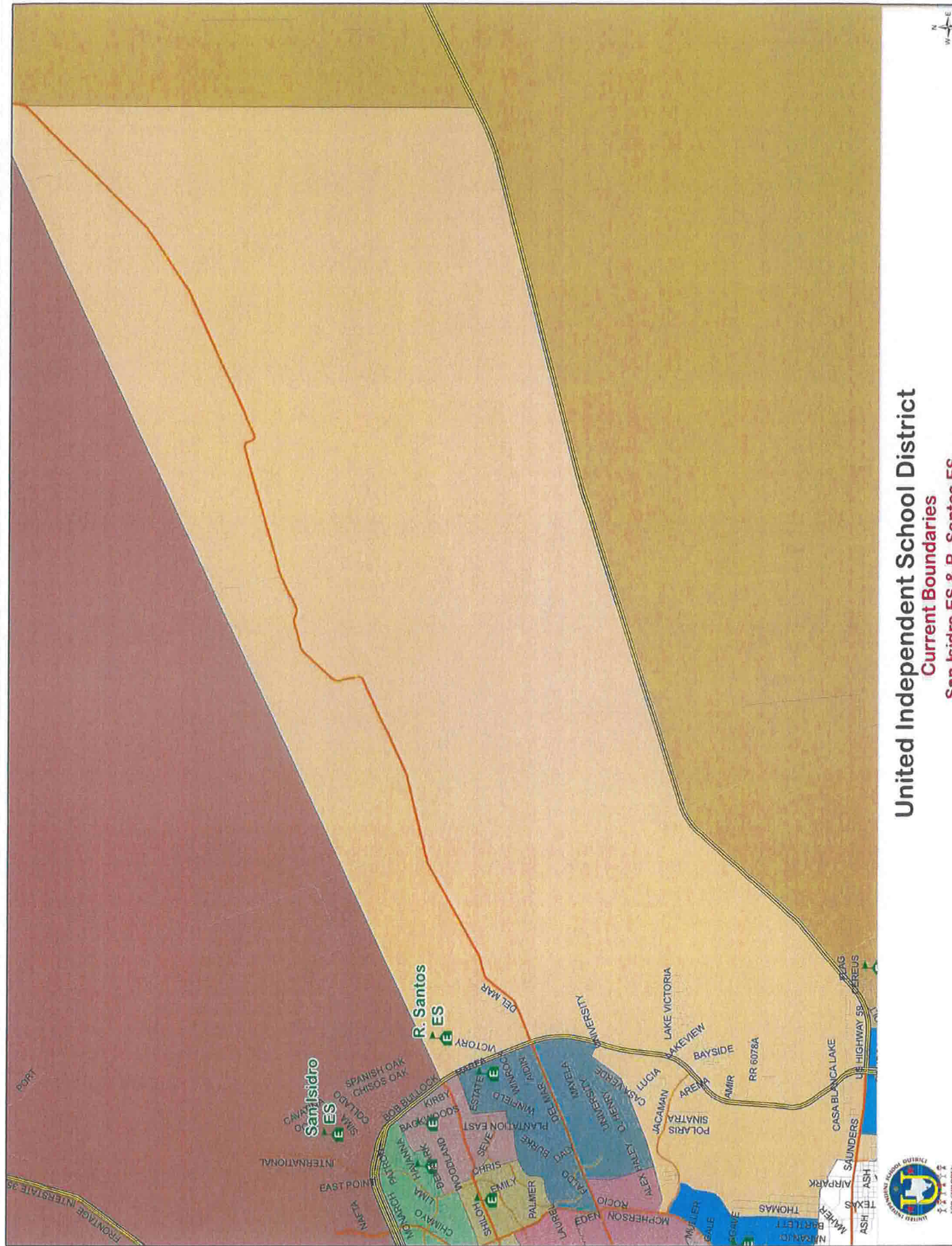
PLUS 8

SAN ISIDRO	PK	K	1ST	2ND	3RD	4TH	5TH	TOTAL
22-23	1	6	6	7	7	7	5	39
23-24	1	5	5	5	5	6	5	32

-7

OVERALL

1




United Independent School District

Current Boundaries

San Isidro ES & R. Santos ES





United Independent School District

Proposed Boundaries


San Isidro ES & R. Santos ES





Revised ES Boundaries

San Isidro ES & R Santos ES

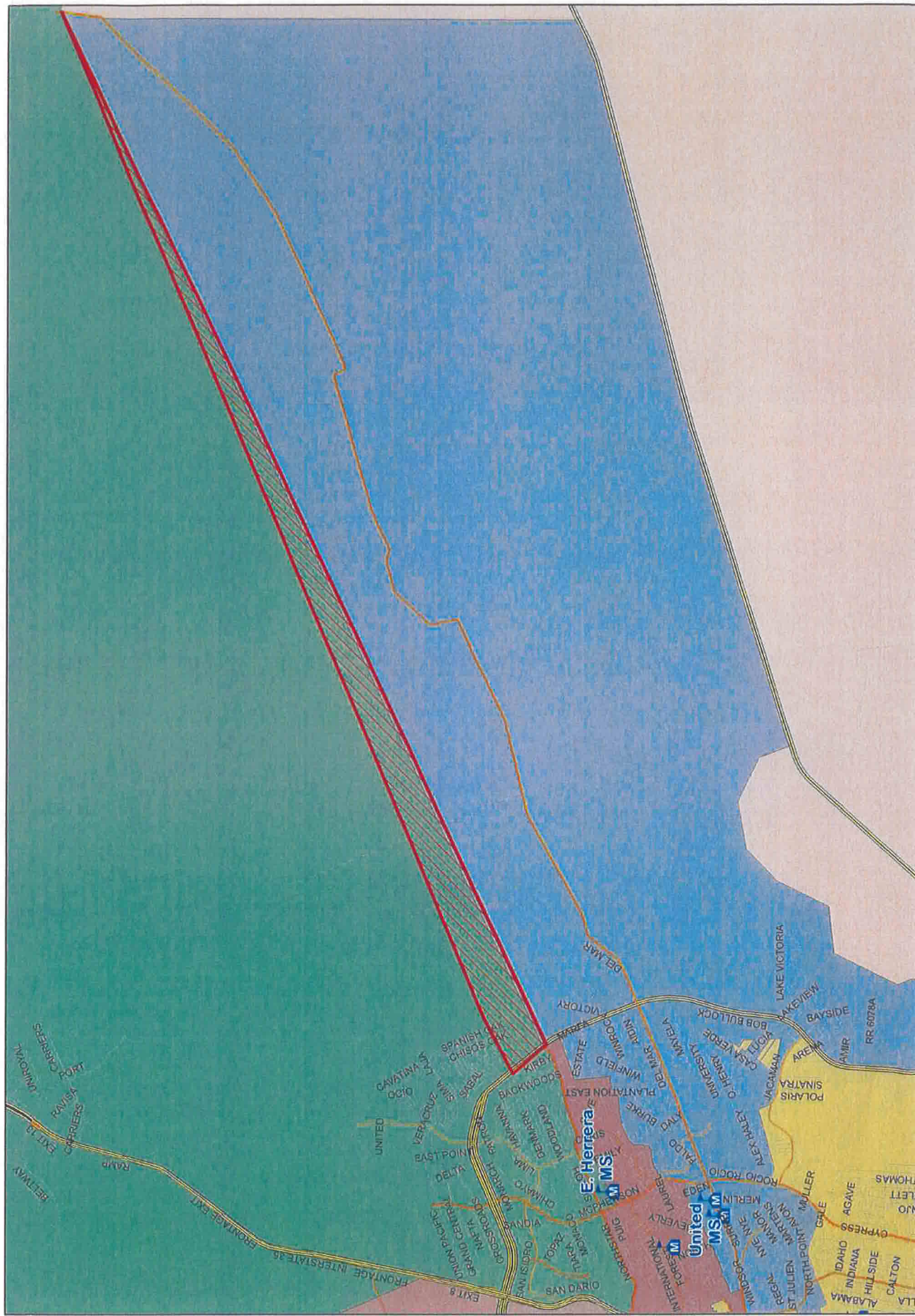


United Independent School District

Current Boundaries


Herrera MS & United MS





United Independent School District Proposed Boundaries Herrera MS & United MS





United Independent School District

Revised ES Boundaries

E Herrera **MS** & **United MS**





Revised ES Boundaries

United HS & Alexander HS

