




EXHIBIT A.

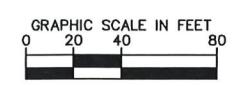


ISSUE DATE 07/07/2023

LEGEND

	TEMPORARY CONSTRUCTION EASEMENT
	SIDEWALK, TRAIL, D&U EASEMENT
	REMOVE TREE

PID 0711721320001
 PARCEL 194
 TOTAL AREA = 526,653 S.F.
 TEMPORARY CONSTRUCTION EASEMENT = 11,210 S.F.
 SIDEWALK, TRAIL, D&U EASEMENT = 11,894 S.F.



CEDAR LAKE ROAD RECONSTRUCTION
 PARCEL 194 - PID 0711721320001
 C.P. 4023-1100
 S.P. 163-296-006 & S.P. 163-296-007
 PROPERTY ACQUISITION