

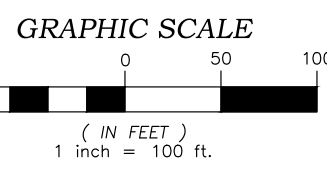
# RANCHO DESIERTO BELLO UNIT EIGHTEEN

A PORTION OF LEIGH CLARK SURVEY No. 297,  
TOWN OF HORIZON CITY, EL PASO COUNTY, TEXAS.  
CONTAINING 17.354 ACRES ±

**PROPOSED LAND USE**  
RESIDENTIAL

RESIDENTIAL LOTS = 89

**SCHOOL DISTRICT**  
CLINT INDEPENDENT SCHOOL  
DISTRICT



**LEGEND**

- SUBDIVISION BOUNDARY LINE
- STREET RIGHT OF WAY
- STREET CENTERLINE
- EASEMENT LINE
- MB U.S. POSTAL SERVICE COLLECTION BOX UNITS
- 12 BLOCK NUMBER
- 14333 LOT NUMBER
- EXISTING GROUND CONTOUR LINES  
CONTOUR INTERVAL = 1.0 FOOT
- PROPOSED CITY MONUMENT
- R.A.E. RESTRICTIVE ACCESS EASEMENT
- U.E. UTILITY EASEMENT
- ↑ DRAINAGE FLOW ARROW



P.O.C.  
Section Corner  
Existing 2" Iron Pipe  
SEC. 43, BLK. 78, TSP. 3,  
T.&P.R.R. CO. SURVEYS

57°08'13"W  
3048.29'

LEIGH CLARK SURVEY  
No. 297

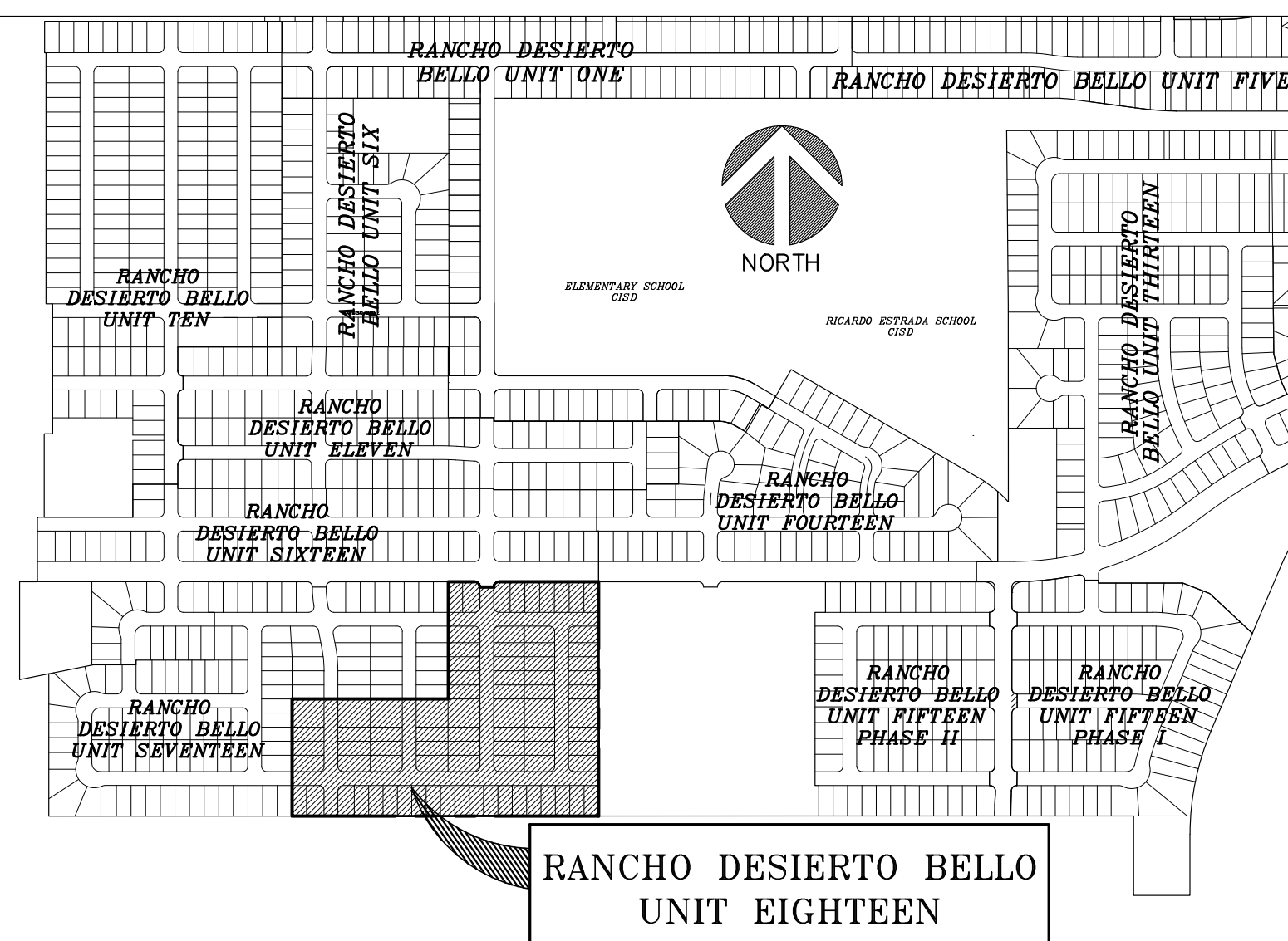
SEC. 5, BLK. 78,  
TSP. 4,  
T.&P.R.R. CO.  
SURVEYS

SEC. 44, BLK. 78,  
TSP. 3,  
T.&P.R.R. CO.  
SURVEYS

LEIGH CLARK SURVEY No. 297  
P.O.C. at corner of  
Desert Plant Place, LP  
Doc. # 202303047275

**LOCATION MAP**

SCALE: 1"=600'




EGAN, MICHAEL S.  
Doc. # 20170017647

**PRELIMINARY**


TO BE CONSIDERED BY THE  
CITY PLAN COMMISSION  
RECOMMENDATIONS CONCERNING  
THIS PLAT MUST BE FILED BY:

**OWNER**  
VIVA LAND VENTURES, LP  
11427 ROJAS DRIVE  
EL PASO, TEXAS 79936  
(915)859-8900  
CONTACT: GREG DIDONNA



TRE  
& ASSOCIATES  
Engineering Solutions  
TIRE FIRM No. 13987  
110 Mesa Park Drive, Suite 200 El Paso, Texas 79912  
Office: (915) 853-8900 Fax: (915) 629-8506

**SURVEYOR**

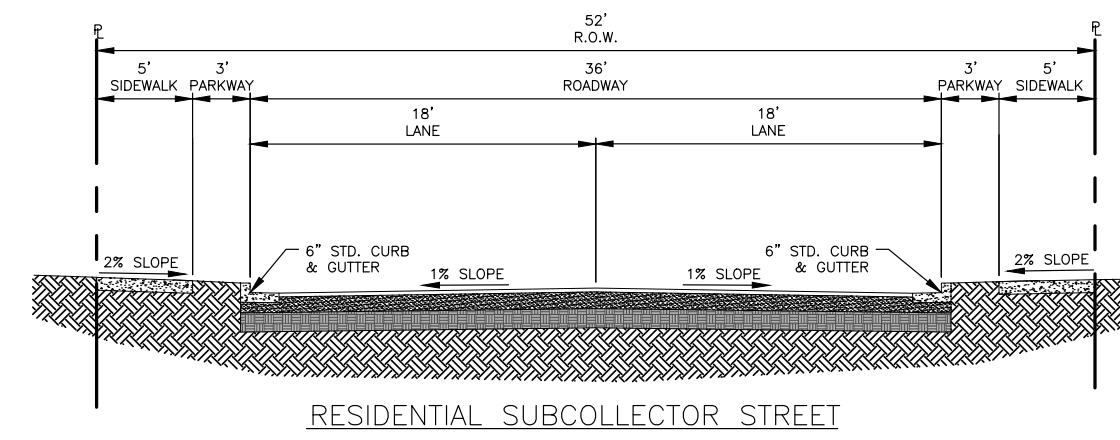
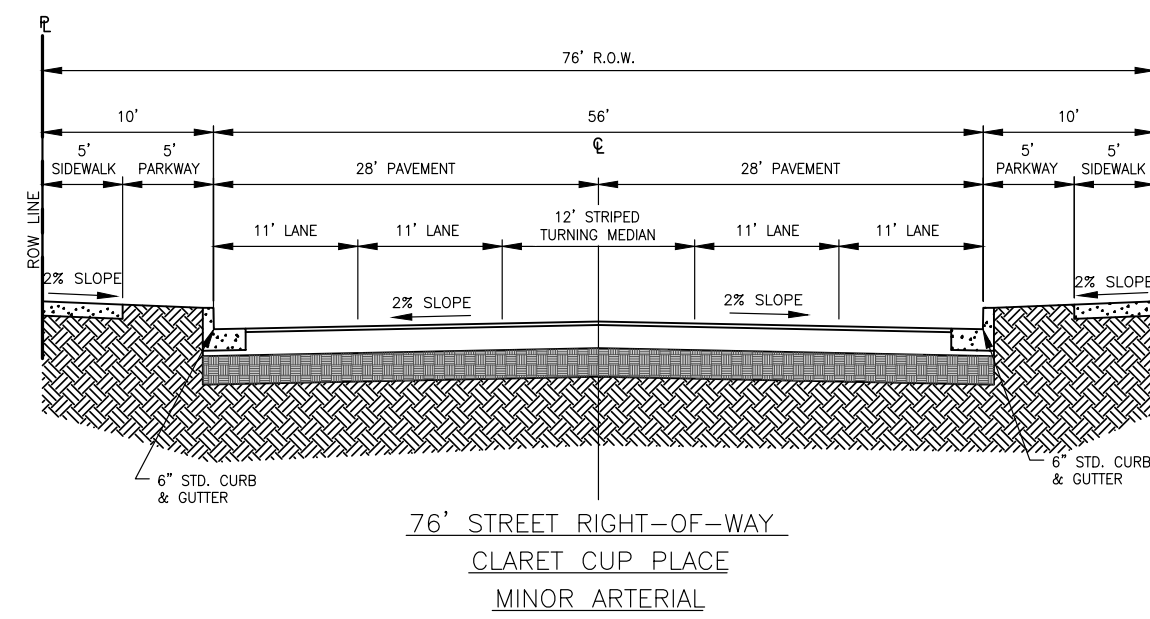


Land-Mark Professional  
Surveying, Inc.  
1420 Bessemer Drive, Suite 'A',  
El Paso, Texas 79935  
(915) 598-1300  
email: Larry@land-marksurvey.com  
"Serving Texas, New Mexico and Arizona"

# RANCHO DESIERTO BELLO UNIT EIGHTEEN

A PORTION OF LEIGH CLARK SURVEY No. 297,  
TOWN OF HORIZON CITY, EL PASO COUNTY, TEXAS.  
CONTAINING 17.354 ACRES ±

**METES & BOUNDS DESCRIPTION**  
COMMENCING, for reference, at an existing 2-inch iron pipe located at the common east corner of Section 43, Block 78, Township 3, Texas and Pacific Railroad Company Surveys and Leigh Clark Survey No. 297;  
THENCE, South 70°06'13" West, a distance of 3048.29 feet to a point lying at the common southerly boundary corner of Rancho Desierto Bello Unit Fourteen and Rancho Desierto Bello Unit Sixteen, for a corner of this parcel and the POINT OF BEGINNING of this parcel description;  
THENCE, South 00°00'00" East, departing said southerly boundary line, a distance of 881.52 feet to a point lying in the northerly boundary line of a parcel of land recorded in Document No. 20170017647, Official Records of El Paso County, Texas; for a corner of this parcel;  
THENCE, South 89°59'37" West, with said northerly boundary line, a distance of 1152.77 feet to a point lying in the easterly boundary line of Rancho Desierto Bello Unit Seventeen, for a corner of this parcel;  
THENCE, North 00°00'00" East, departing said northerly boundary line and with said easterly boundary line of Rancho Desierto Bello Unit Seventeen, a distance of 440.64 feet to a point, for a corner of this parcel;  
THENCE, North 90°00'00" East, with said easterly boundary line a distance of 387.57 feet to a point, for a corner of this parcel;  
THENCE, North 00°00'00" East, continuing with said easterly boundary line, a distance of 441.00 feet to a point lying in said southerly boundary line of Rancho Desierto Bello Unit Sixteen, for a corner of this parcel;  
THENCE, North 90°00'00" East, with said southerly boundary line, a distance of 98.70 feet to a point, for a corner of this parcel;  
THENCE, Southeasterly with the arc of a curve to the right, and continuing with said southerly boundary line, a distance of 31.42 feet to a point, for a corner of this parcel; Said curve having a radius of 20.00 feet, a central angle of 90°00'00", and a chord which bears South 45°00'00" East, a distance of 28.28 feet;  
THENCE, North 90°00'00" East, continuing with said southerly boundary line, a distance of 52.00 feet to a point, for a corner of this parcel;  
THENCE, Northeastery with the arc of a curve to the right, and continuing with said southerly boundary line, a distance of 31.42 feet to a point, for a corner of this parcel; Said curve having a radius of 20.00 feet, a central angle of 90°00'00", and a chord which bears North 45°00'00" East, a distance of 28.28 feet;  
THENCE, North 90°00'00" East, continuing with said southerly boundary line, a distance of 374.50 feet to the POINT OF BEGINNING.  
Said parcel contains 17.354 Acres (755,929 Square feet) more or less.



CURVE TABLE					
CURVE	RADIUS	LENGTH	CHORD	BEARING	DELTA
C1	20.00'	31.42'	28.28'	S45°00'00"E	90°00'00"
C2	20.00'	31.42'	28.28'	N45°00'00"E	90°00'00"
C3	20.00'	31.42'	28.28'	N45°00'00"E	90°00'00"
C4	20.00'	31.42'	28.28'	S45°00'00"E	90°00'00"
C5	20.00'	31.42'	28.28'	N45°00'00"W	90°00'00"
C6	20.00'	31.42'	28.28'	S45°00'00"W	90°00'00"
C7	20.00'	31.42'	28.28'	N45°00'00"W	90°00'00"
C8	20.00'	31.42'	28.28'	S45°00'00"W	90°00'00"
C9	20.00'	31.41'	28.28'	S44°59'46"E	89°59'32"
C10	20.00'	31.42'	28.29'	N45°00'14"E	90°00'28"
C11	20.00'	31.41'	28.28'	S44°59'46"E	89°59'32"
C12	20.00'	31.42'	28.29'	N45°00'14"E	90°00'28"
C13	20.00'	31.41'	28.28'	S44°59'46"E	89°59'32"
C14	20.00'	31.42'	28.29'	N45°00'14"E	90°00'28"
C15	20.00'	31.41'	28.28'	S44°59'46"E	89°59'32"
C16	20.00'	31.42'	28.29'	N45°00'14"E	90°00'28"
C17	20.00'	31.41'	28.28'	S44°59'46"E	89°59'32"
C18	20.00'	31.42'	28.29'	S45°00'14"W	90°00'28"

LINE TABLE		
LINE	BEARING	LENGTH
L1	N90°00'00"E	98.70'
L2	N90°00'00"E	52.00'
L3	N00°00'00"E	121.00'
L4	N90°00'00"E	144.70'
L5	N90°00'00"E	139.50'
L6	S89°59'32"E	146.00'
L7	N00°00'00"E	141.18'
L8	S89°59'32"E	139.50'

LOT AREA TABLE			
BLOCK & LOT #	SQ. FT.	ACRES	
Block 77, Lot 32	6,242	0.143	
Block 77, Lot 33	7,497	0.172	
Block 80, Lot 09	6,176	0.142	
Block 80, Lot 10	7,303	0.168	
Block 82, Lot 16	6,360	0.146	
Block 82, Lot 17	6,360	0.146	
Block 82, Lot 18	6,360	0.146	
Block 82, Lot 19	6,360	0.146	
Block 82, Lot 20	7,287	0.167	
Block 83, Lot 01	7,429	0.171	
Block 83, Lot 02	6,480	0.149	
Block 83, Lot 03	6,480	0.149	
Block 83, Lot 04	6,480	0.149	
Block 83, Lot 05	6,480	0.149	
Block 83, Lot 16	6,360	0.146	
Block 83, Lot 17	6,360	0.146	
Block 83, Lot 18	6,360	0.146	
Block 83, Lot 19	6,360	0.146	
Block 83, Lot 20	7,291	0.167	
Block 84, Lot 01	7,294	0.167	
Block 84, Lot 02	6,360	0.146	
Block 84, Lot 03	6,360	0.146	
Block 84, Lot 04	6,360	0.146	
Block 84, Lot 05	6,360	0.146	
Block 84, Lot 11	7,274	0.167	
Block 84, Lot 12	6,291	0.144	
Block 84, Lot 13	6,291	0.144	
Block 84, Lot 14	6,291	0.144	
Block 84, Lot 15	6,291	0.144	
Block 84, Lot 16	6,360	0.146	

LOT AREA TABLE			
BLOCK & LOT #	SQ. FT.	ACRES	
Block 84, Lot 17	6,360	0.146	
Block 84, Lot 18	6,360	0.146	
Block 84, Lot 19	6,360	0.146	
Block 84, Lot 20	7,296	0.167	
Block 85, Lot 01	6,991	0.160	
Block 85, Lot 02	6,095	0.140	
Block 85, Lot 03	6,095	0.140	
Block 85, Lot 04	6,095	0.140	
Block 85, Lot 05	6,095	0.140	
Block 85, Lot 06	6,095	0.140	
Block 85, Lot 07	6,095	0.140	
Block 85, Lot 08	6,095	0.140	
Block 85, Lot 09	6,095	0.140	
Block 85, Lot 10	7,044	0.162	
Block 85, Lot 11	6,982	0.160	
Block 85, Lot 12	6,042	0.139	
Block 85, Lot 13	6,042	0.139	
Block 85, Lot 14	6,042	0.139	
Block 85, Lot 15	6,042	0.139	
Block 85, Lot 16	6,042	0.139	
Block 85, Lot 17	6,042	0.139	
Block 85, Lot 18	6,042	0.139	
Block 85, Lot 19	6,042	0.139	
Block 85, Lot 20	6,931	0.159	
Block 86, Lot 01	6,903	0.158	
Block 86, Lot 02	6,016	0.138	
Block 86, Lot 03	6,016	0.138	
Block 86, Lot 04	6,016	0.138	
Block 86, Lot 05	6,016	0.138	
Block 86, Lot 06	6,016	0.138	

LOT AREA TABLE			
BLOCK & LOT #	SQ. FT.	ACRES	
Block 86, Lot 07	6,016	0.138	
Block 86, Lot 08	6,016	0.138	
Block 86, Lot 09	6,016	0.138	
Block 86, Lot 10	6,951	0.160	
Block 87, Lot 01	6,901	0.158	
Block 87, Lot 02	6,382	0.147	
Block 87, Lot 03	6,382	0.147	
Block 87, Lot 04	6,382	0.147	
Block 87, Lot 05	6,382	0.147	
Block 87, Lot 06	6,382	0.147	
Block 87, Lot 07	6,382	0.147	
Block 88, Lot 01	7,029	0.161	
Block 88, Lot 02	6,218	0.143	
Block 88, Lot 03	6,217	0.143	
Block 88, Lot 04	6,216	0.143	
Block 88, Lot 05	6,215	0.143	
Block 88, Lot 06	6,215	0.143	
Block 88, Lot 07	6,214	0.143	
Block 88, Lot 08	6,213	0.143	
Block 88, Lot 09	6,213	0.143	
Block 88, Lot 10	6,212	0.143	
Block 88, Lot 11	6,211	0.143	
Block 88, Lot 12	6,210	0.143	
Block 88, Lot 13	6,210	0.143	
Block 88, Lot 14	6,209	0.143	
Block 88, Lot 15	6,208	0.143	
Block 88, Lot 16	6,208	0.143	
Block 88, Lot 17	6,207	0.142	
Block 88, Lot 18	6,320	0.145	

### PLAT NOTES AND RESTRICTIONS

- BEARINGS ARE BASED ON UNDERLYING DEEDS.
- = THIS SYMBOL REPRESENTS ALL PROPOSED STREET MONUMENTS LOCATIONS.
- ☐ = THIS SYMBOL REPRESENTS U.S. POSTAL SERVICE COLLECTION BOX UNITS. POSTAL SERVICE WITHIN THE SUBDIVISION WILL BE PROVIDED USING NEIGHBORHOOD DELIVERY AND COLLECTION BOX UNITS.
- ACCORDING TO THE FEDERAL EMERGENCY MAPPING AGENCY, FLOOD INSURANCE RATE MAP, PANEL NO. 480212 0250B, DATED SEPTEMBER 4, 1991, THIS PROPERTY APPEARS TO LIE WITHIN ZONE "X" WHICH BY DEFINITIONS IS NOT A SPECIAL FLOOD HAZARD ZONE.
- ALL UTILITY EASEMENTS ARE 10 FEET WIDE UNLESS OTHERWISE SPECIFIED.
- SET 5/8" REBAR WITH CAP STAMPED "LAND-MARK TX 4869 NM11402" AT ALL EXTERIOR BOUNDARY CORNERS UNLESS OTHERWISE NOTED.
- TAX CERTIFICATE(S) FOR THIS SUBDIVISION ARE FILED IN THE OFFICE OF THE COUNTY CLERK, DEED AND RECORDS SECTION.  
INSTRUMENT NO. \_\_\_\_\_ INSTRUMENT NO. \_\_\_\_\_
- RESTRICTIVE COVENANTS FOR THIS SUBDIVISION ARE FILED IN THE OFFICE OF THE COUNTY CLERK, DEED AND RECORDS SECTION.  
INSTRUMENT NO. \_\_\_\_\_
- THIS IS TO CERTIFY THAT WATER AND SEWER SERVICES WILL BE PROVIDED TO RANCHO DESIERTO BELLO UNIT EIGHTEEN BY THE HORIZON REGIONAL MUNICIPAL UTILITY DISTRICT IN ACCORDANCE WITH THEIR RULES AND REGULATIONS AND WITH SECTION 16.343 OF THE TEXAS WATER CODE. WATER AND SEWER SERVICES WILL BE EXTENDED TO THE SUBDIVISION FROM EXISTING FACILITIES AND WILL BE CONSTRUCTED TO SERVE THE SUBDIVISION WITHIN ONE YEAR OF THE DATE OF FILING THE FINAL SUBDIVISION PLAT.
- ACCESS TO LOTS 9 AND 10, BLOCK 80, AND LOTS 1-7, BLOCK 87, ABUTTING CLARET CUP PLACE, SHALL BE FROM OTHER DEDICATED STREETS ONLY.

**BENCHMARK**  
CITY MONUMENT AT THE CENTERLINE INTERSECTION OF ESCALERA DRIVE AND VALLEJO PLACE.  
ELEVATION 4016.99' (NAVD 88 DATUM)

AREA TABLE		
DESCRIPTION	ACRES	SQ. FT.
RESIDENTIAL	13.060	568,907
RIGHT-OF-WAY	4.293	187,022
TOTAL	17.354	755,929


STREET TABLE			
NORTH - SOUTH	LENGTH	EAST - WEST	LENGTH
MARAVILLAS STREET	440.63'	BANANA YUCCA AVENUE	565.20'
VINCA PLACE	299.49'	FAXON YUCCA AVENUE	1152.77'
BREZO STREET	720.53'		
DESERT PLANT PLACE	599.57'		

ENGINEER



110 Mesa Park Drive, Suite 200 El Paso, Texas 79912  
Office: (915) 852-9003 Fax: (915) 629-8006

SURVEYOR



1420 Bessmer Drive, Suite 'A', El Paso, Texas 79935  
(915) 598-1300

OWNER  
VIVA LAND VENTURES, LP  
11427 ROJAS DRIVE  
EL PASO, TEXAS 79936  
(915) 859-8900  
CONTACT: GREG DIDONNA

TRB FIRM No. 13987  
6101 W. Courtyard Dr. Bldg. 1, Suite 100 Austin, Texas 78738  
Office: (512) 358-4049 Fax: (512) 368-5374

Land-Mark Professional Surveying, Inc.  
"Serving Texas, New Mexico and Arizona"