

Welcome
Welcome

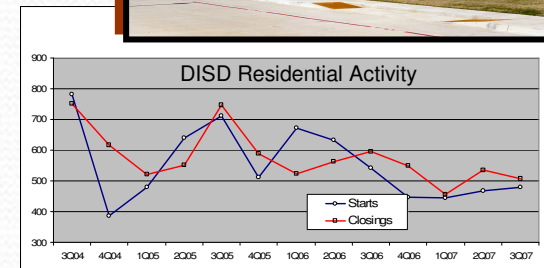
Welcome
Welcome



Today's Vision....

*Tomorrow's
Reality*


*Planning for Our
Future Growth*



Denton Independent School District Spring 2008

Proposed 2009-10 Elementary School Boundaries

Dr. Roger Rutherford, Asst. Superintendent Elementary Programs
Gene Holloway, Director of Transportation
Mr. Rod Reeves, Facilities Coordinator





Why are we here?

Reasons for elementary attendance boundary changes 2008-09 & 2009-10

- Increased student enrollment in the Shady Shores, Corinth & Central areas of DISD will result in campus overcrowding in 2008-09.
- Increased number of students has an impact on cafeteria, library, hallways, etc.
- Early opening of Stephens Elementary removes the need for placement of multiple portable classrooms at elementary campuses for 2008-09.
- Campuses impacted by proposed zoning:

Pecan Creek	Hawk
Hodge	Lee
Rivera	Nelson
- Provide DISD families advance notice on elementary attendance boundary changes for 2009-10.

The following plan is a proposal to address all of these reasons.

**Spring 2008
Proposed Elementary Boundaries
2009-10**

**1. New Area assigned to Stephens Elem.
(East of I35E)**

Area inclusive of Shady Shores from the I35E & North Old Highway 77 Intersection, north on a line to Denton Rails & Trails. East on Rails & Trails to Lakeview Blvd. Northeast following a line south of Lakeview Blvd to Lewisville Lake. South following the Lewisville Lake shore line to the southern boundary of DISD. West following the southern DISD boundary to I35E. North following I-35E to the northern Intersection of I35E & Old Highway 77.

**New Area assigned to Stephens Elem.
(West of I35E)**

Area inclusive of Oakmont & Corinth from State School Rd & Robinson on a line northeast following the Oakmont Golf Course to I35E. South on the I35E Frontage Rd to Corinth Parkway. South on Corinth Parkway to the Denton ISD southern boundary. West on the DISD boundary to Post Oak Rd. North on Post Oak to Robinson. West on Robinson to State School Rd.

2. New Area assigned to Pecan Creek

Area inclusive of Southeast Denton from Brinker & I35E, northeast on Brinker to Loop 288. North on Loop 288 to Spencer. East on Spencer to City of Denton Recycling Complex to the Hodge boundary. South from the City of Denton Recycling Complex to the current Pecan Creek & Rivera boundaries to Mayhill Road. South on South Mayhill Rd to I35E. Northwest from I-35E & South Mayhill on I35E Frontage Rd to Brinker.

3. New Area assigned to Rivera

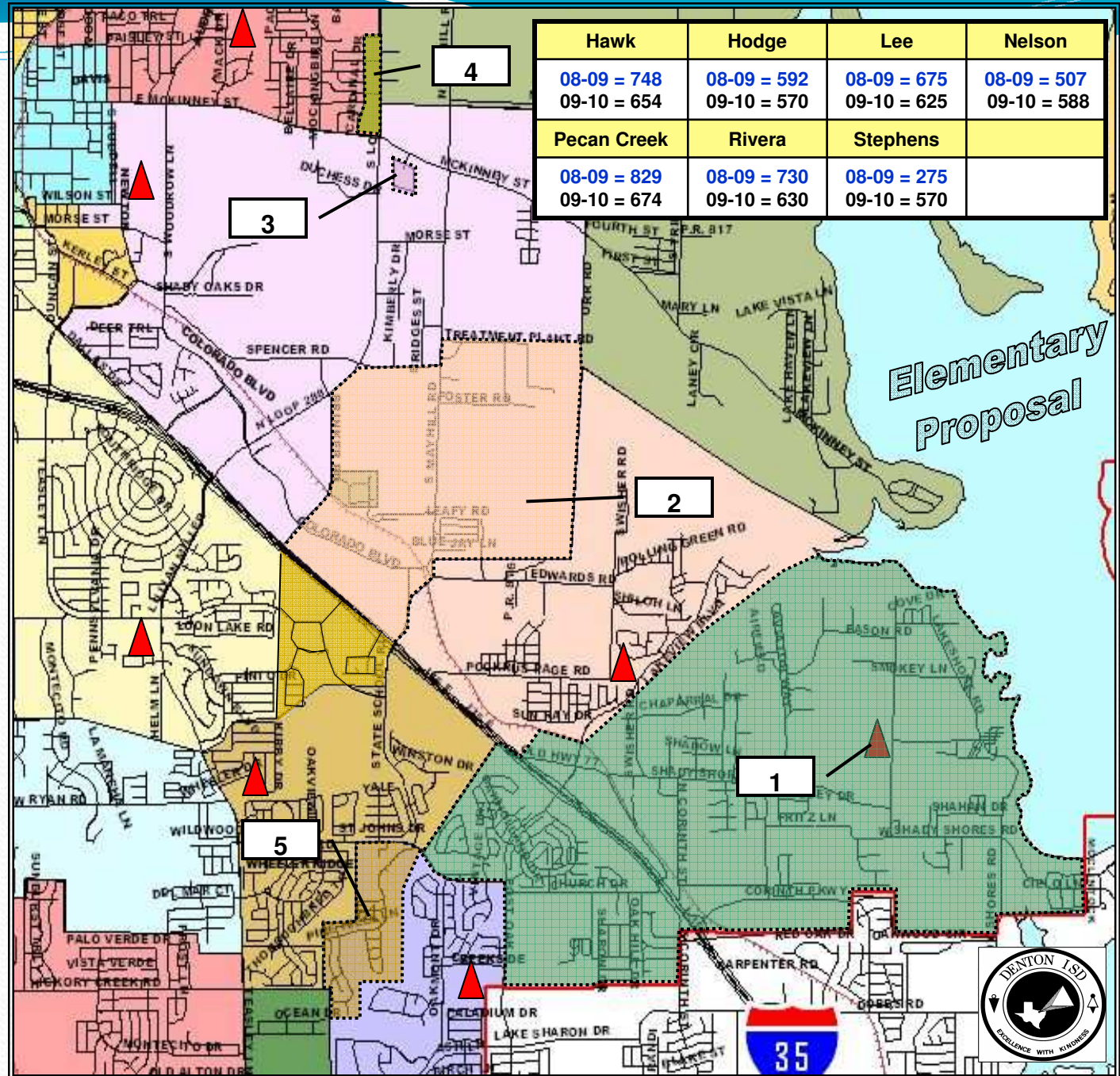
Inclusive of area serviced by 191 Duchess Dr

4. New Area assigned to Hodge

Inclusive 307 & 517 North Loop 288

5. New Area assigned to Nelson

Area inclusive of the Braewood, west of the Oakmont Golf Course, north of Teasley Harbor, west of Wheeler Ridge & south of the Robinson & State School Rd Intersection.





Denton Independent School District

2008-9 & 2009-10

Attendance & Transportation Guidelines



1. Students within the Stephens Attendance Zone may elect to attend Pecan Creek or Stephens Elementary in the 2008-09 school year. Students will pre-register by May 1, 2008 to declare preference. All students residing within the Stephens Attendance Zone will be required to attend Stephens Elementary in 2009-10. (Reference Item #3)



2. Students within the Hawk Attendance Zone assigned to attend Nelson Elementary in 2009-10 may elect to attend Hawk or Nelson Elementary in the 2008-09 school year. Students will pre-register by May 1, 2008 to declare preference. All students residing within the Hawk Zone assigned to Nelson Elementary will be required to attend Nelson Elementary in 2009-10. (Reference Item #3)



3. Fourth grade students re-zoned to a new campus in 2009-10 will be allowed to complete the fifth grade at their former campus. All other request for student transfer will be governed by DISD's regular transfer policy. In both cases, parents will be responsible for transportation.



4. All students residing within the Stephens Elementary Zone who elect to attend Stephens in the 2008-09 school year will be eligible for bus services. Bus services will be provided to all students within the Stephens No Bussing Zone until sidewalk & pedestrian access is put in place by local city & county jurisdictions.



5. Students assigned from Hawk to Nelson who reside in the Nelson Elementary No Bussing Zone will be eligible for bus services in 2008-09.