

# Wausau School District

## Elementary School Unusually Hazardous Transportation Plan April 28, 2025

*It is the mission of the Wausau School District to advance student learning, achievement, and success.*



The Wausau School District presents this Unusually Hazardous Transportation (UHT) Plan to the Wisconsin Department of Public Instruction (DPI). Once approved, the students living in the identified areas, which are all within two miles from their respective elementary schools, will be offered transportation to and from school.



**Wausau School District**  
415 Seymour Street  
P.O. Box 359  
Wausau, WI 54402-3059  
Phone: 715-261-0500

# Wausau School District Elementary Unusually Hazardous Transportation Plan

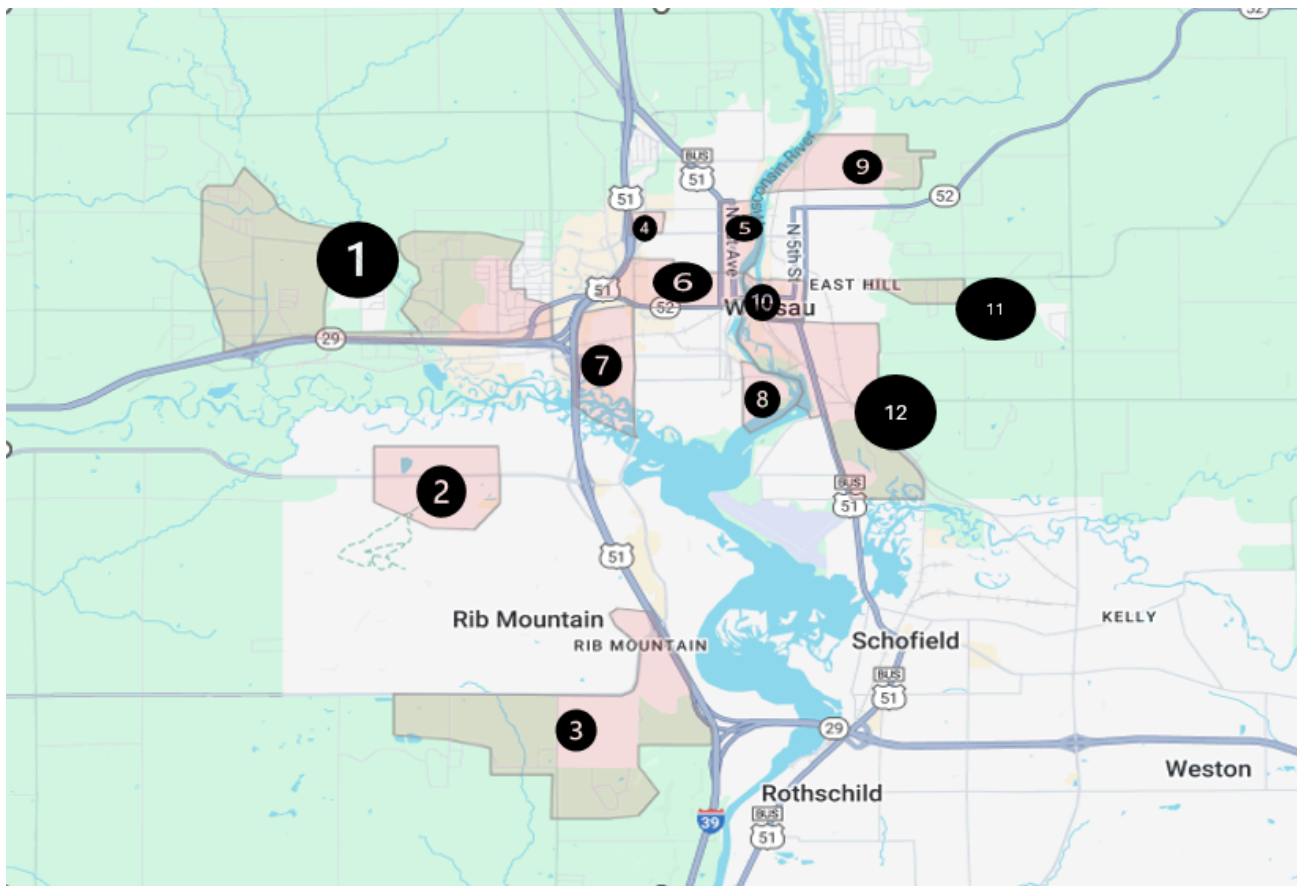
2025-2026 school year and beyond

April 28, 2025

The following represents the Elementary School Unusually Hazardous Transportation (UHT) Plan for the Wausau School District. It is a comprehensive plan that includes addresses in the District which are less than two miles from the assigned elementary school for that address whose route to that school is considered unusually hazardous. Factors considered for declaring these areas as unusually hazardous are: age of pupils, lack of sidewalks, lack of crossing guards, lack of local law enforcement, railroad crossings, width of shoulder or road/highway, traffic counts, temporary hazards such as construction projects or street repairs and other conditions identified by local units of government.

## Summary of all UHT Elementary Zones in the District

Each Elementary School UHT Zone is labeled with a number corresponding to all the individual zones to follow.

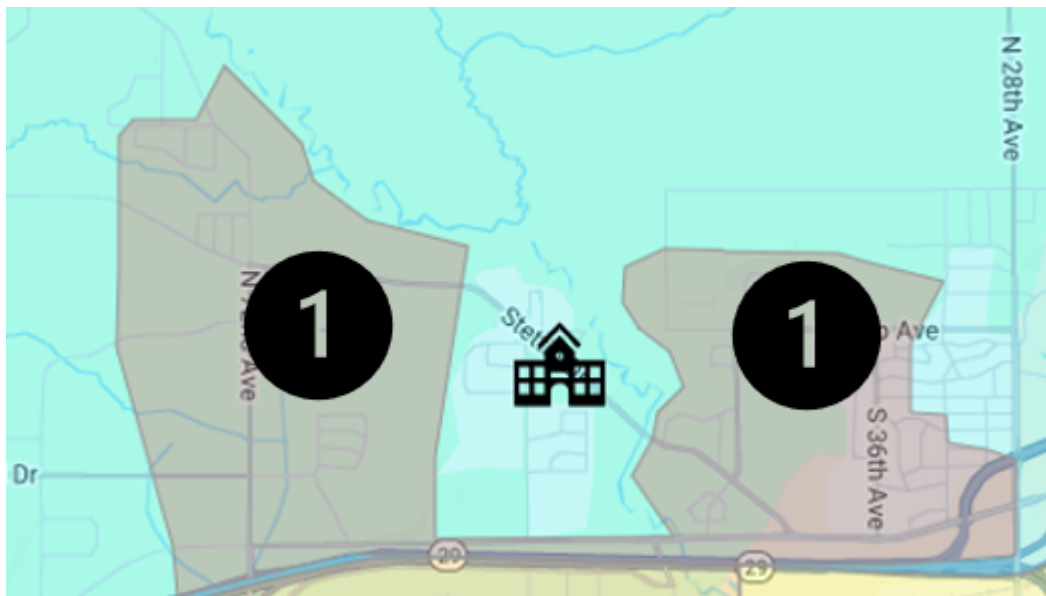
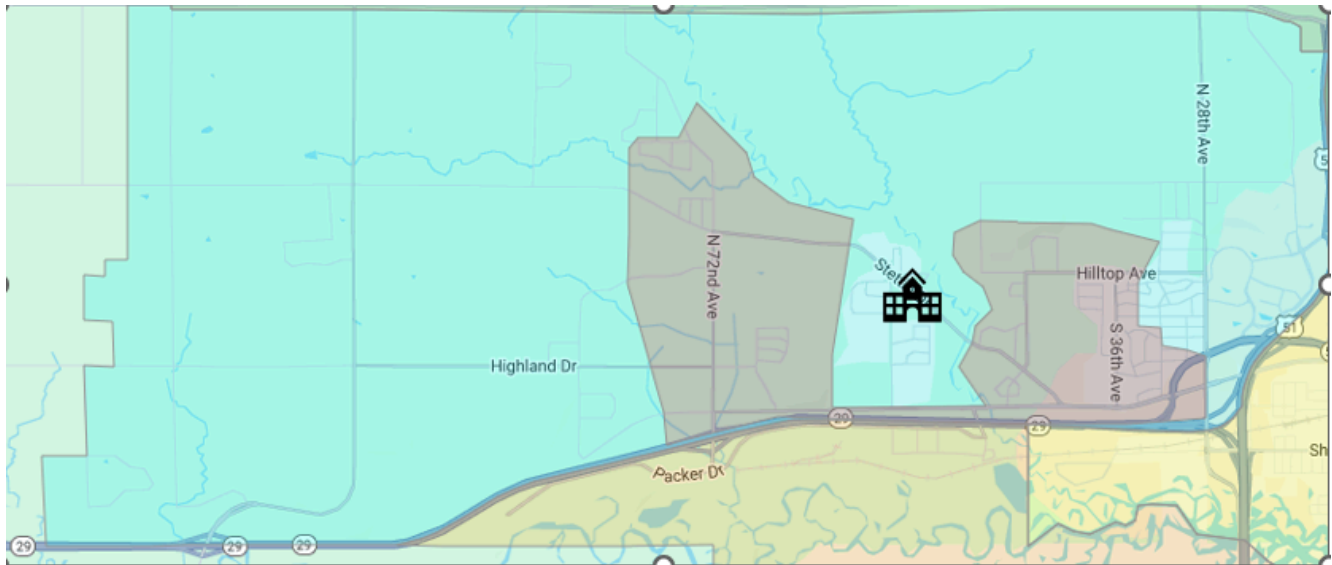


### 1. Stettin Elementary School UHT Zone

Unusually Hazardous Transportation (UHT) area to the south, east, and west of Stettin Elementary School. The western and eastern portions of the area are identified as hazardous because of high traffic counts on Stettin Drive, vehicles travel at a high rate of speed, along with lack of sidewalks and narrow shoulders. The southern part of this UHT is identified as hazardous because of the high traffic count, high speed of traffic, and lack of sidewalks on Stewart Ave. The UHT area will be offered yellow bus service.



Represents location of Stettin Elementary School

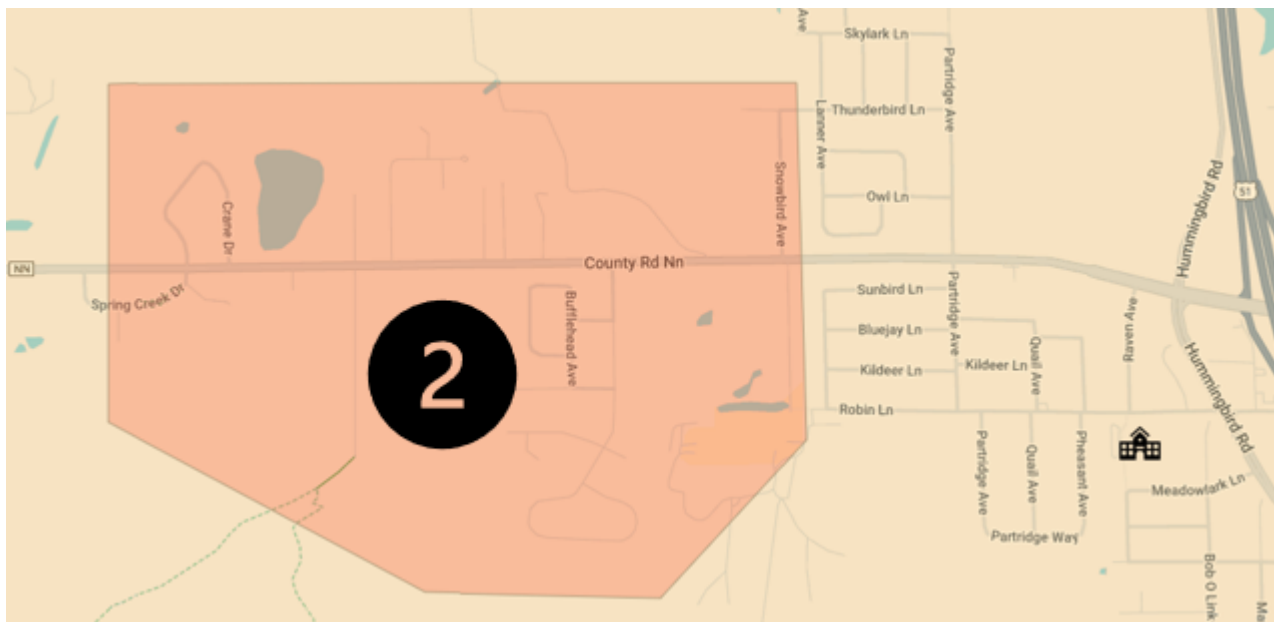
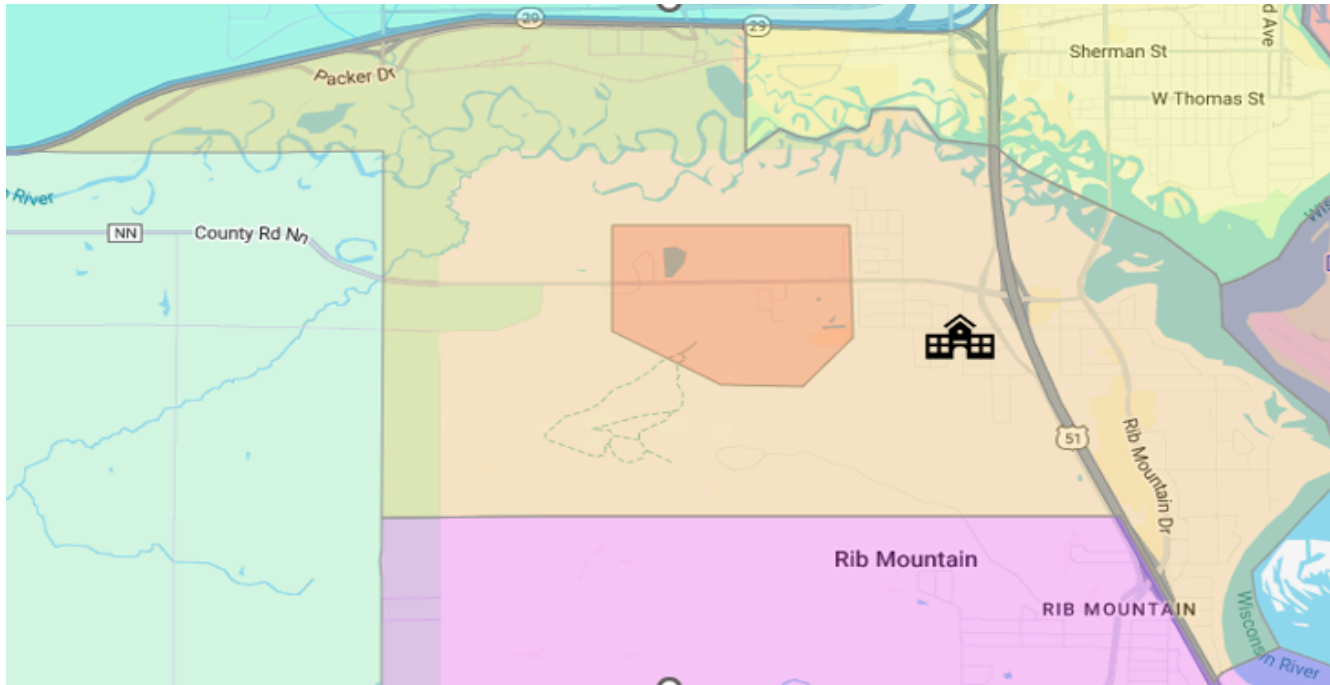


## 2. Rib Mountain Elementary School UHT Zone

Unusually Hazardous Transportation (UHT) area to the west of Rib Mountain Elementary School on both sides of North Mountain Road. This area is identified as hazardous because of high traffic counts on North Mountain Road, vehicles travel at a high rate of speed, along with lack of sidewalks and narrow shoulders. The UHT area will be offered yellow bus service.



Represents location of Rib Mountain Elementary School

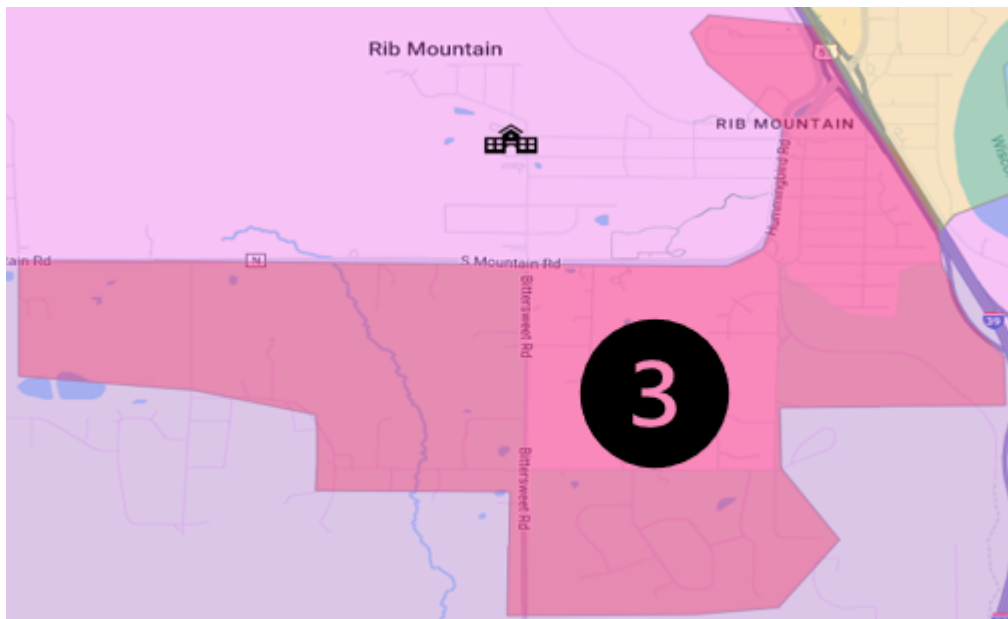
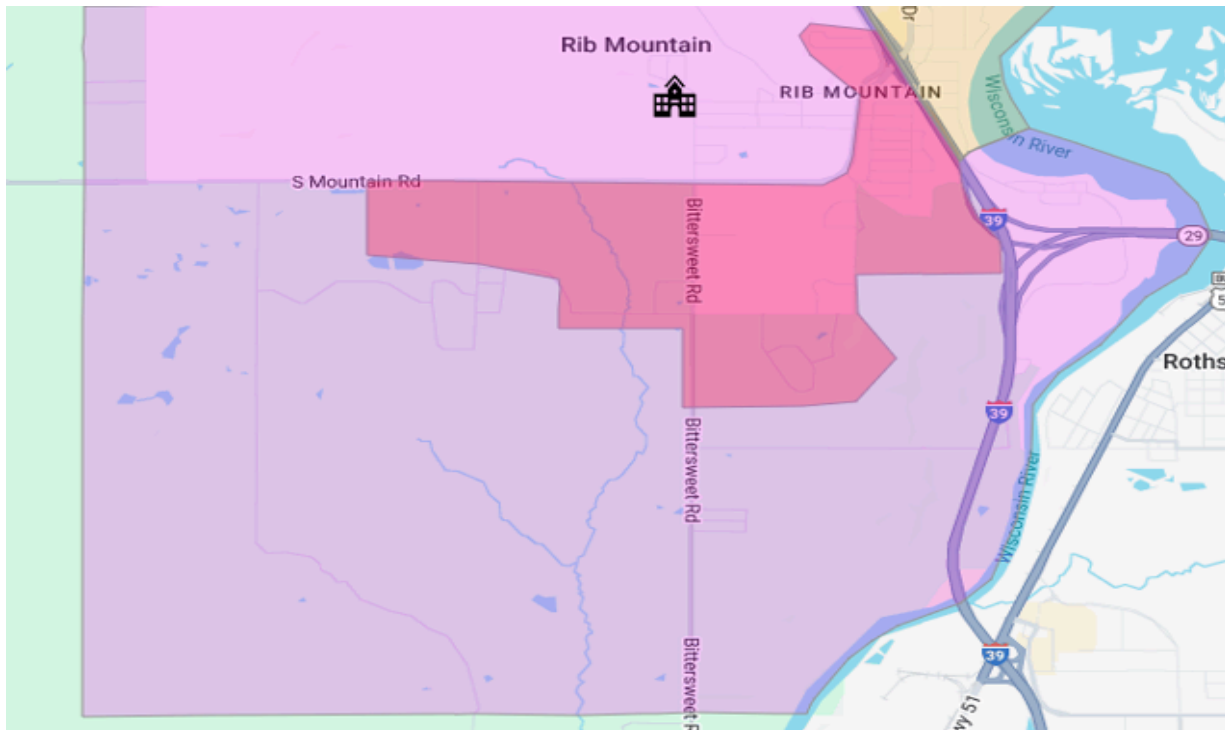


### 3. South Mountain Elementary School UHT Zone

Unusually Hazardous Transportation (UHT) area to the south of South Mountain Elementary School including the area inside the two mile limit and south of South Mountain Road along with addresses off of Hummingbird Road. This area is identified as hazardous because of high traffic counts on South Mountain Road, vehicles travel at a high rate of speed, along with lack of sidewalks and narrow shoulders. The UHT area will be offered yellow bus service.



Represents location of South Mountain Elementary School



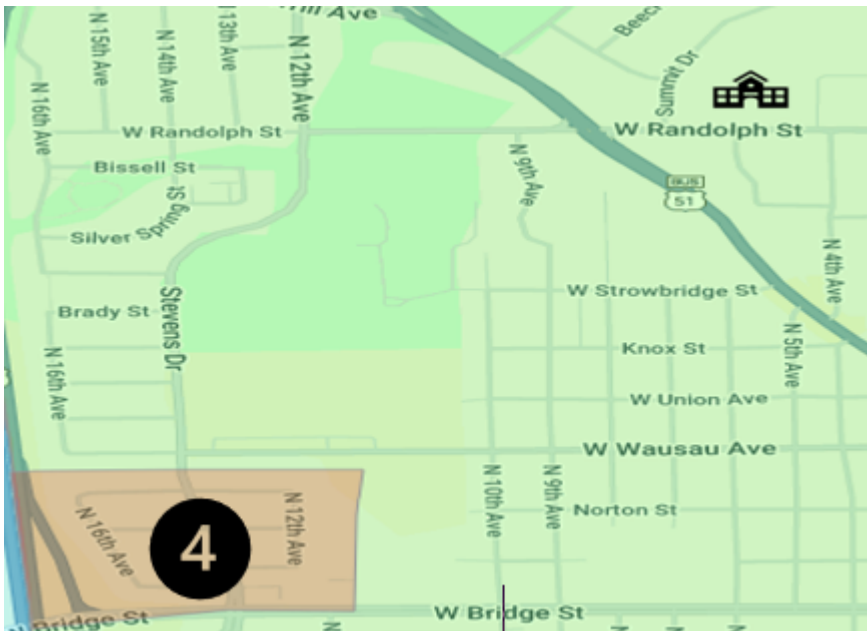
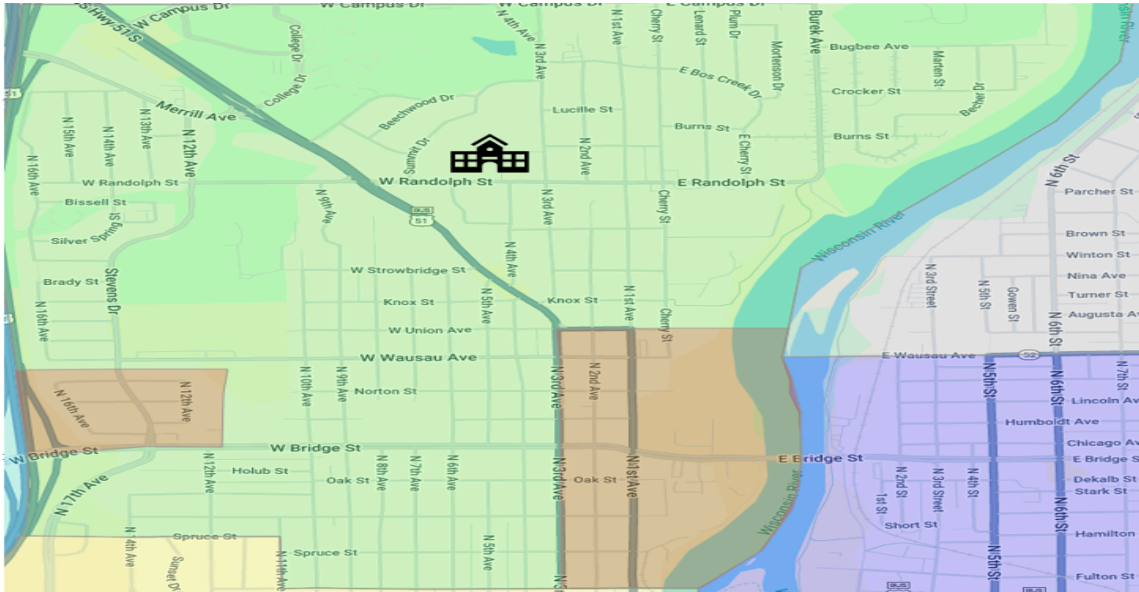
#### 4. Thomas Jefferson Elementary School UHT Zone (1)

Unusually Hazardous Transportation (UHT) area west of Stevens Drive and north of Bridge St. for Thomas Jefferson Elementary School

Unusually Hazardous Transportation (UHT) along Stevens Drive and north of Bridge Street. This area is identified as hazardous because of high traffic counts on Stevens Drive and lack of a crossing guard on Stevens Drive/West Wausau Avenue. The UHT area will be offered yellow bus service.



Represents location of Thomas Jefferson Elementary School



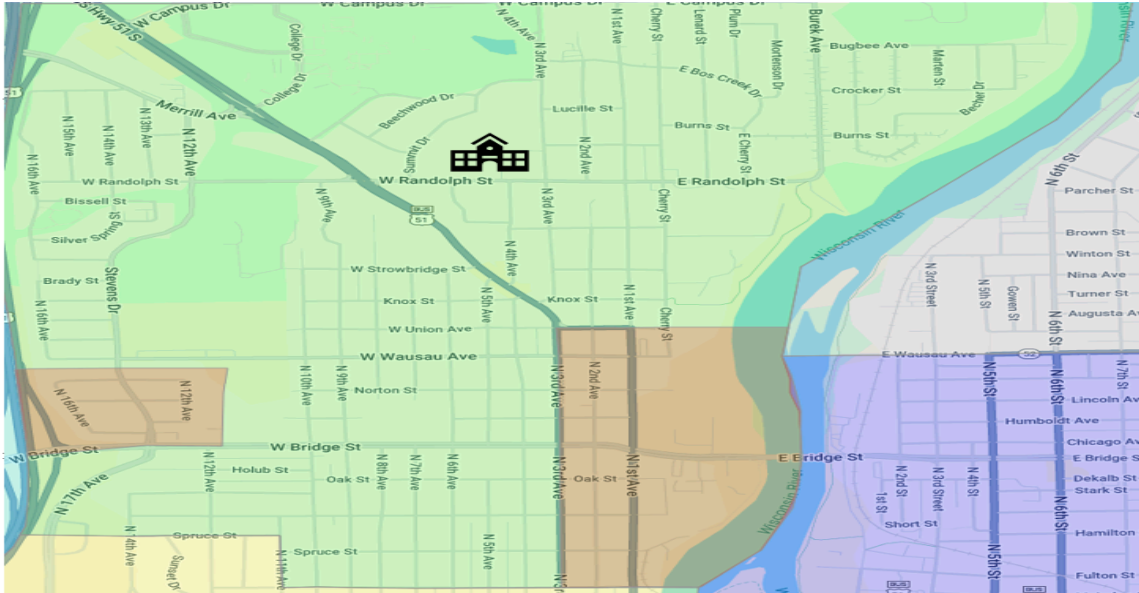


## 5. Thomas Jefferson Elementary School UHT Zone (2)

Unusually Hazardous Transportation (UHT) area east of 3<sup>rd</sup> Avenue for Thomas Jefferson Elementary School. This area is identified as hazardous because of high traffic counts on 1<sup>st</sup> and 3<sup>rd</sup> Avenue, vehicles travel at a high rate of speed, there are limited traffic lights, and lack of crossing guards. The UHT area will be offered yellow bus service.



Represents location of Thomas Jefferson Elementary School

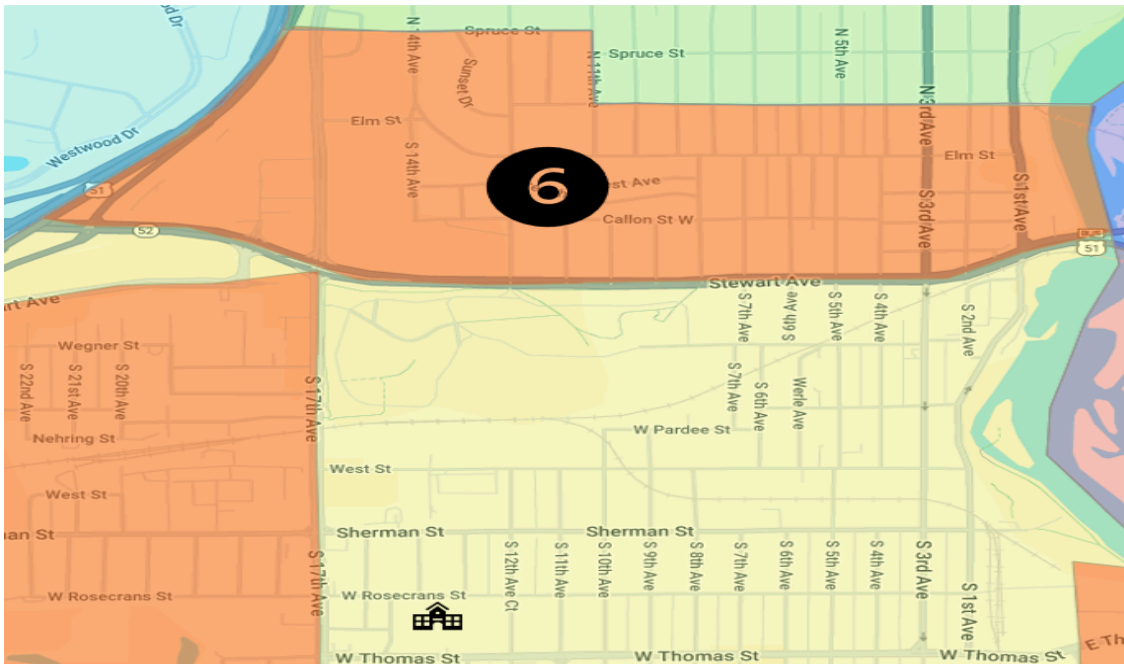
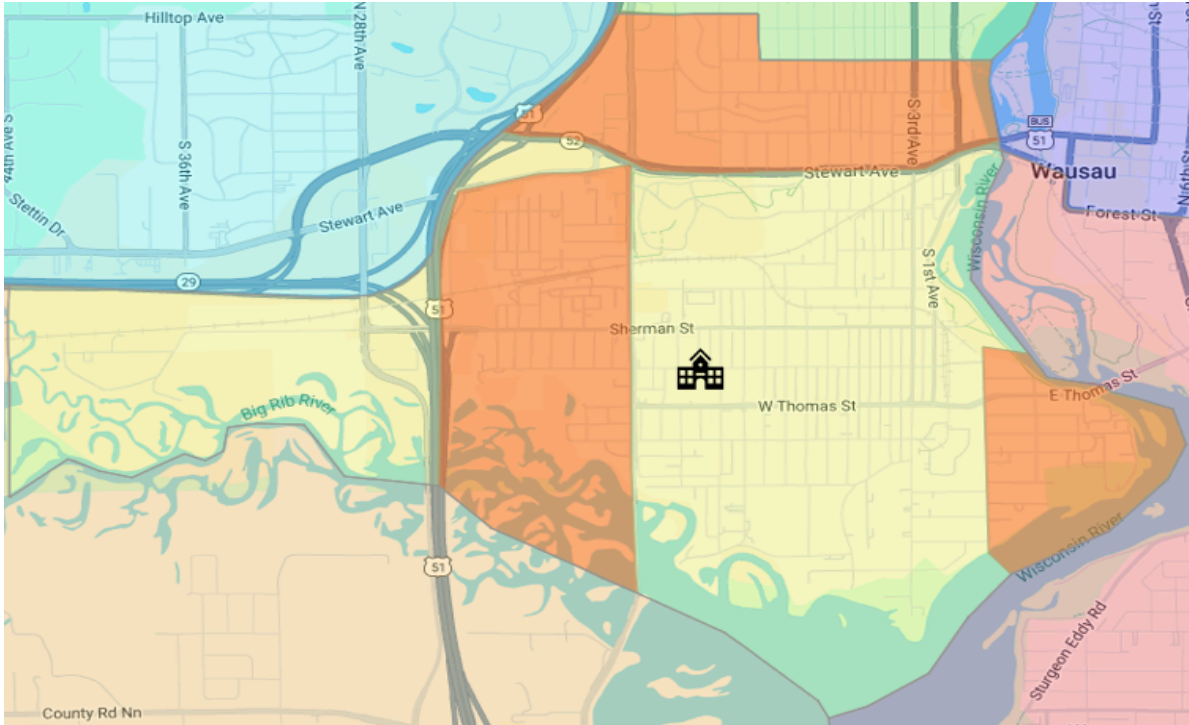


### **6. GD Jones Elementary School UHT Zone (1)**

Unusually Hazardous Transportation (UHT) area north of Stewart Avenue for GD Jones Elementary School. This area is identified as hazardous because of high traffic counts on Stewart Avenue, vehicles travel at a high rate of speed, there are limited traffic lights, and lack of crossing guards. The UHT area will be offered yellow bus service.



Represents location of GD Jones Elementary School



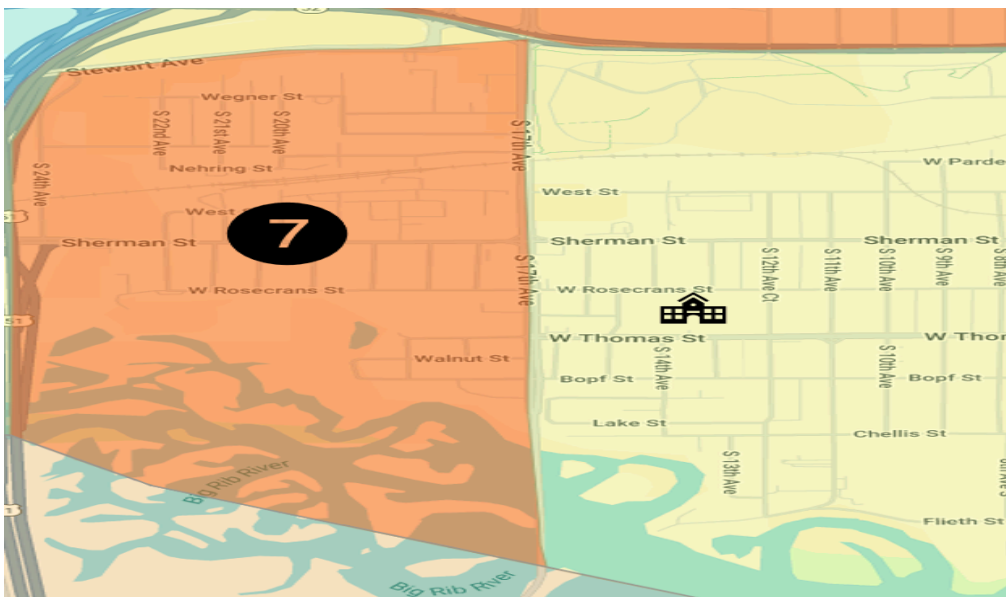
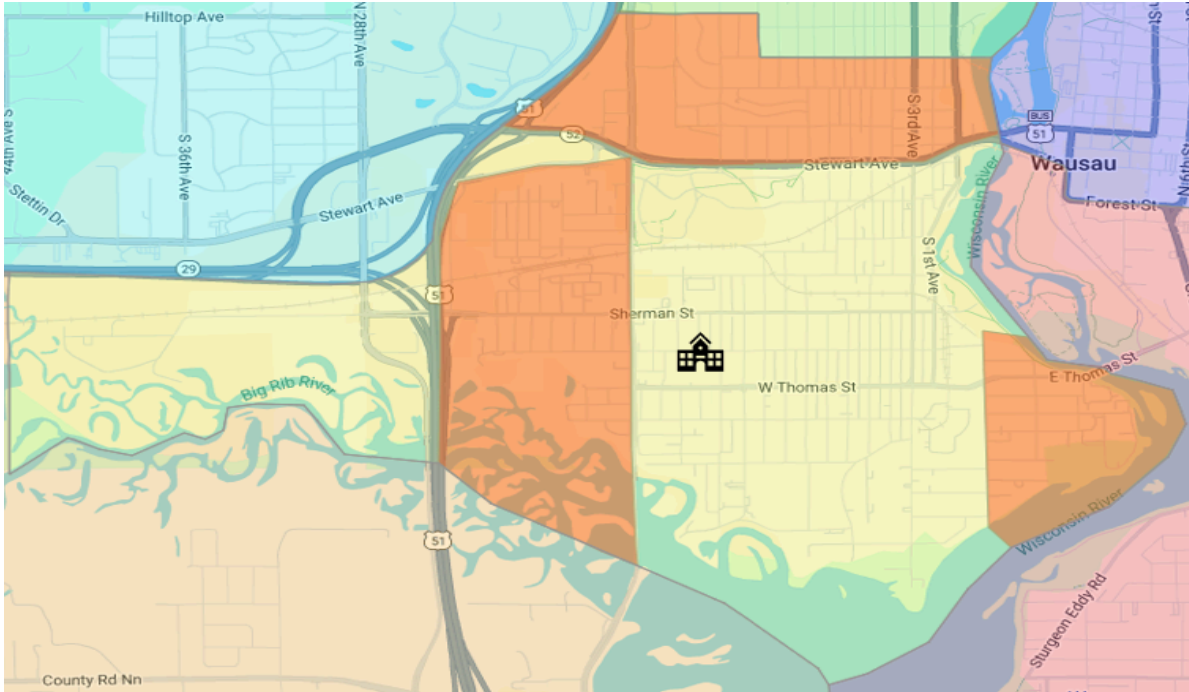


## 7. GD Jones Elementary School UHT Zone (2)

Unusually Hazardous Transportation (UHT) area to the west 17<sup>th</sup> Avenue for GD Jones Elementary students. This area is identified as hazardous because of high traffic counts on 17<sup>th</sup> Avenue, vehicles travel at a high rate of speed, there are limited traffic lights, and lack of crossing guards The UHT area will be offered yellow bus service.



Represents location of GD Jones Elementary School

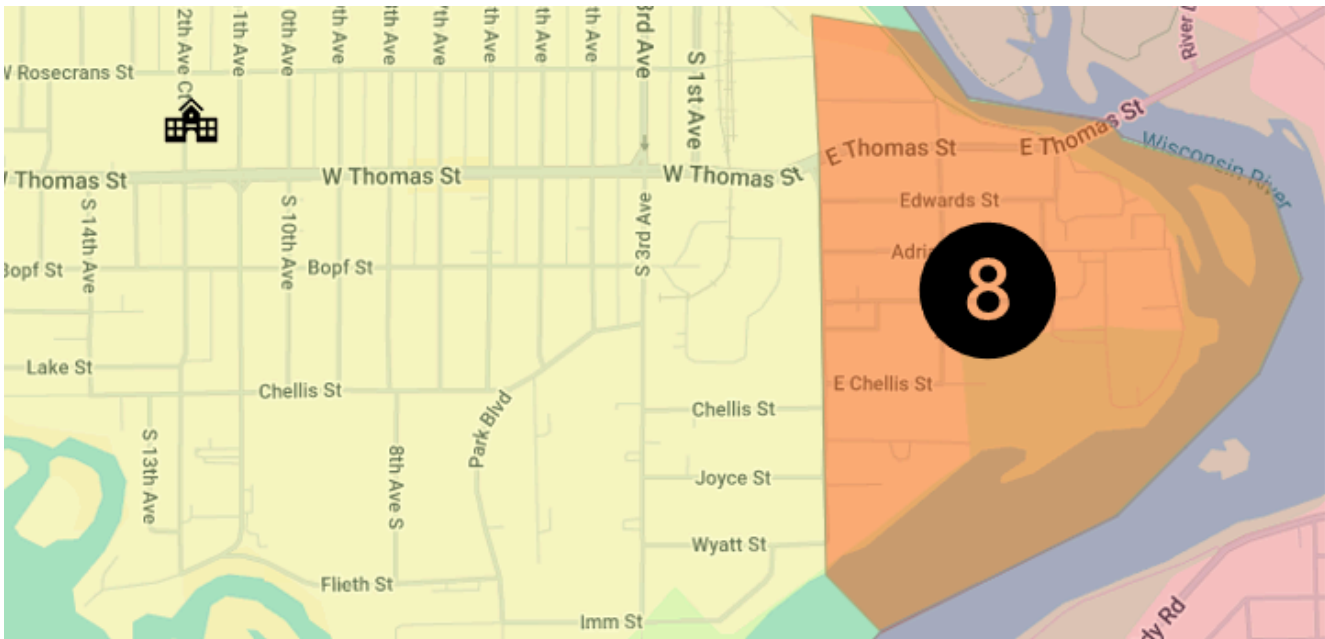
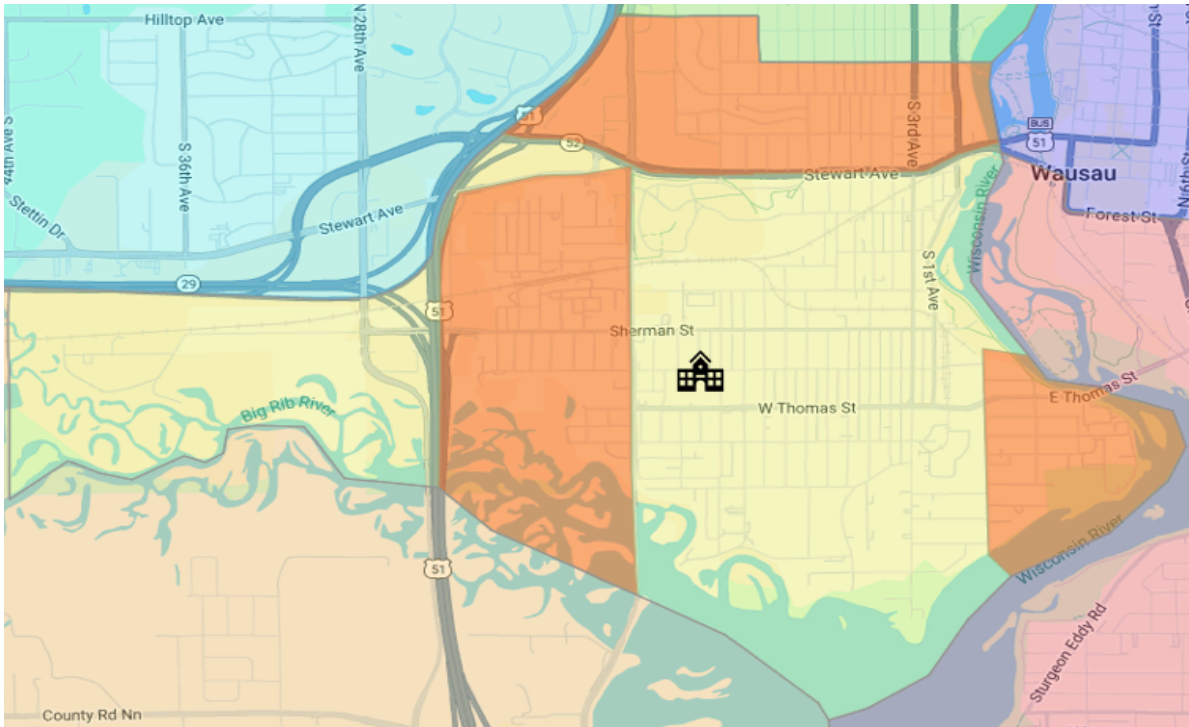


## 8. GD Jones Elementary School UHT Zone (3)

Unusually Hazardous Transportation (UHT) area to the east of Cleveland Avenue and north and south of Thomas Street for GD Jones Elementary students. This area is identified as hazardous because of high traffic counts on both Cleveland Avenue and Thomas Street, vehicles travel at a high rate of speed, there are limited traffic lights, and lack of crossing guards. The UHT area will be offered yellow bus service.



Represents location of GD Jones Elementary School

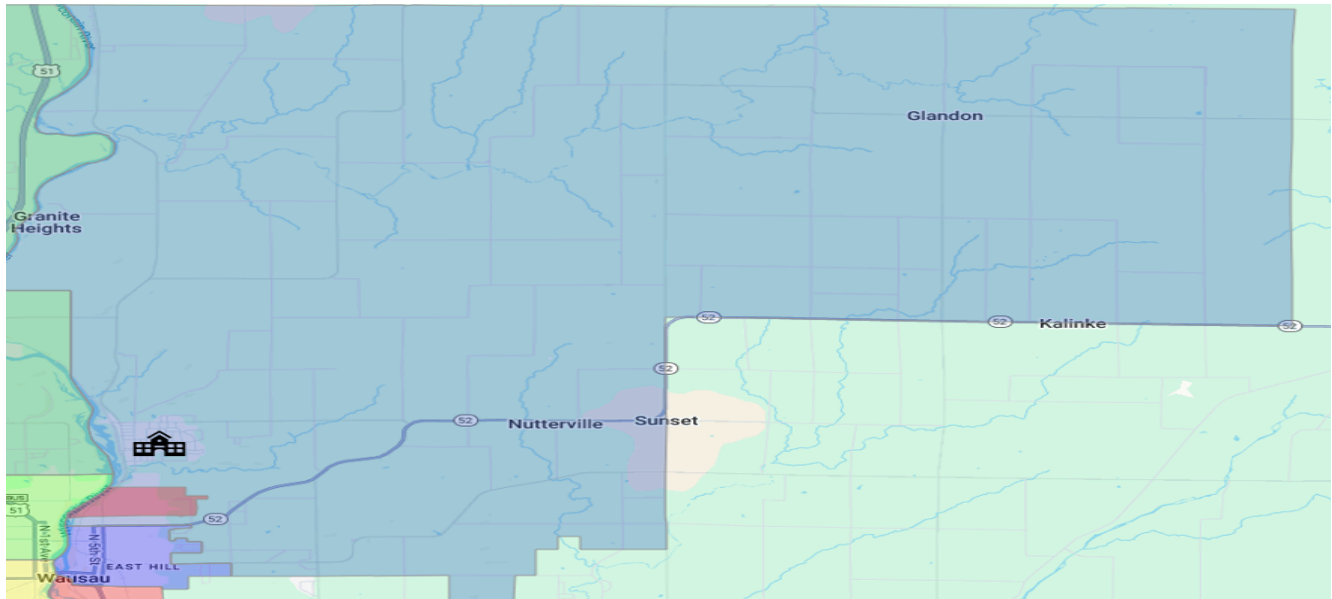


### 9. Riverview Elementary School UHT Zone

Unusually Hazardous Transportation (UHT) area south of East Crocker Street for Riverview Elementary School students. This area is identified as hazardous because of high traffic counts on North 6<sup>th</sup> Street, vehicles travel at a high rate of speed, there are limited traffic lights, and lack of crossing guards. There are also portions of North 6<sup>th</sup> Street that lack sidewalks and there is no natural walking route that avoids North 6<sup>th</sup> Street. The UHT area will be offered yellow bus service.



Represents location of Riverview Elementary School

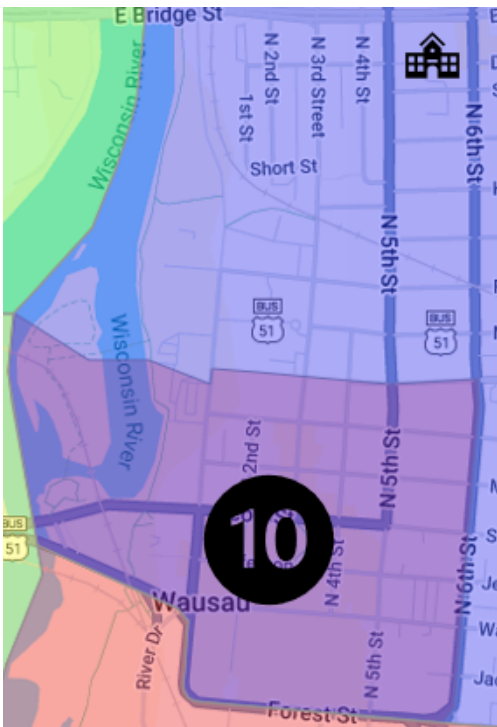
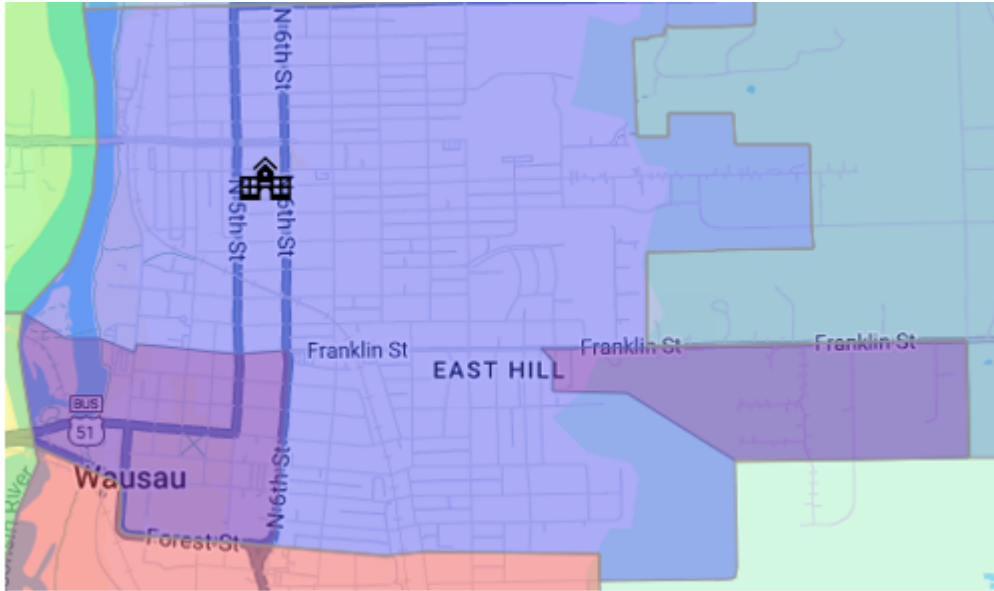


## 10. Franklin Elementary Elementary School UHT Zone (1)

Unusually Hazardous Transportation (UHT) area west of Grand Avenue/North 6<sup>th</sup> Street for Franklin Elementary Elementary School students. This area is identified as hazardous because of high traffic counts on Grand Avenue/North 6<sup>th</sup> Street, vehicles travel at a high rate of speed, and lack of crossing guards. The UHT area will be offered yellow bus service.



Represents location of Franklin Elementary School

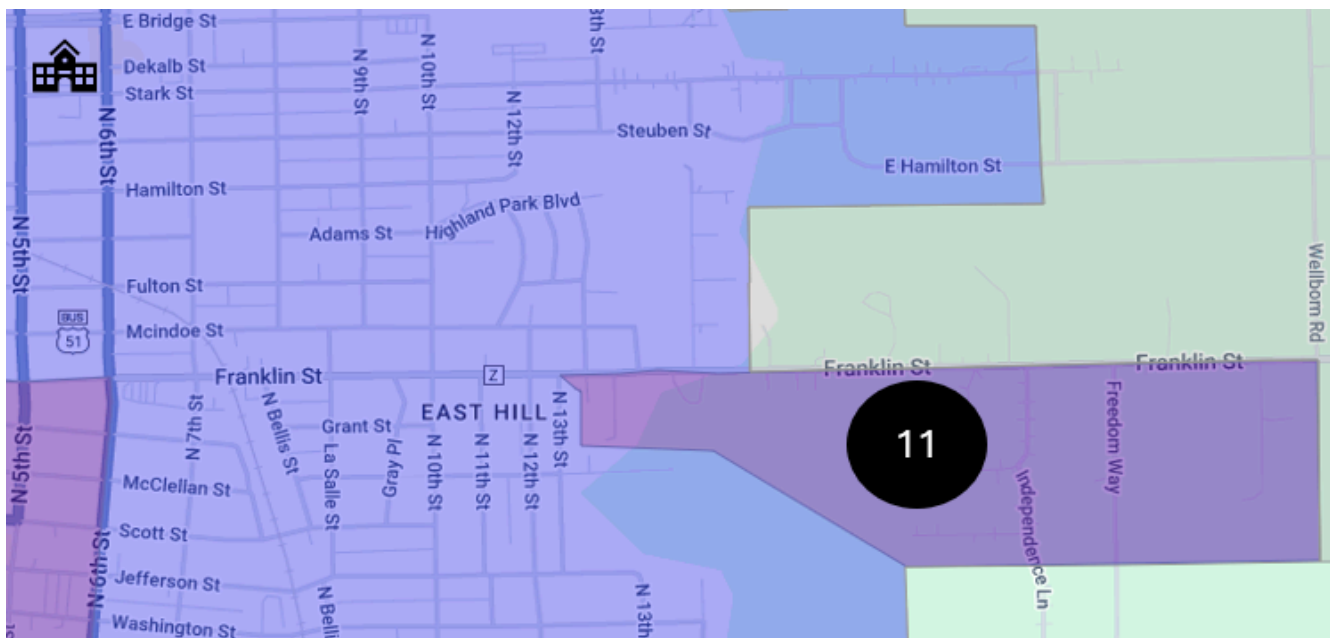
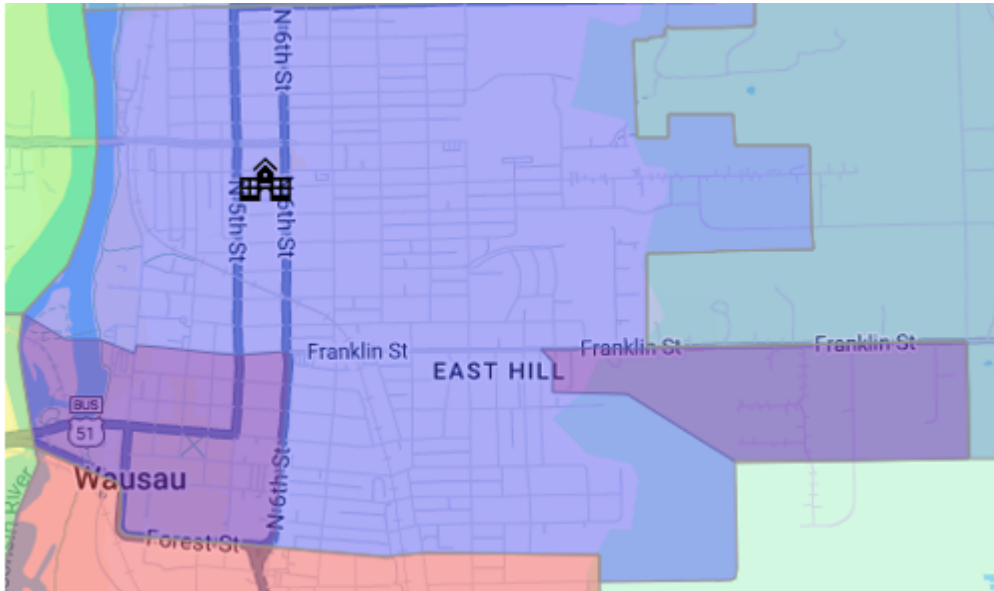


## 11. Franklin Elementary Elementary School UHT Zone (2)

Unusually Hazardous Transportation (UHT) on Franklin St. east of 13<sup>th</sup> Street and south of Franklin Street from Independence Way to 25<sup>th</sup> Street for Franklin Elementary students. This area is identified as hazardous because of high traffic counts on Franklin Street, vehicles travel at a high rate of speed, along with lack of sidewalks and narrow shoulders. The UHT area will be offered yellow bus service.



Represents location of Franklin Elementary School



## 12. John Marshall Elementary School UHT Zone

Unusually Hazardous Transportation (UHT) east of Grand Avenue and north of Sturgeon Eddy Road and also the area west of Grand Avenue north of Sturgeon Eddy for John Marshall Elementary School students. This area is identified as hazardous because of high traffic counts on Grand Avenue, vehicles travel at a high rate of speed, and lack of crossing guards. The UHT area will be offered yellow bus service.



Represents location of John Marshall Elementary School

