

HILL COUNTY SCHOOL BUS ROUTES  
School Year 2019-2020

PUBLIC SCHOOL DISTRICT 87J – L

Route No. 1  
Vehicle I.D. No. 6998  
License No. 12-3764A  
Driver: Aaron Aquino

Route Description: (Map attached; Turnarounds Indicated, Safety Conditions Noted):

Miles per trip: 17.6      Miles Per Day: 35.2      Miles Per Year: 6336

Bus Capacity: 84

Eligible Riders: (List Attached)

Elementary: 59      High School: 14      (Weighted Riders=\_\_\_\_)      Total: 73

Ineligible Riders: (List Attached)

Elementary: 7      High School: 1      (Weighted Riders=\_\_\_\_)      Total: 8

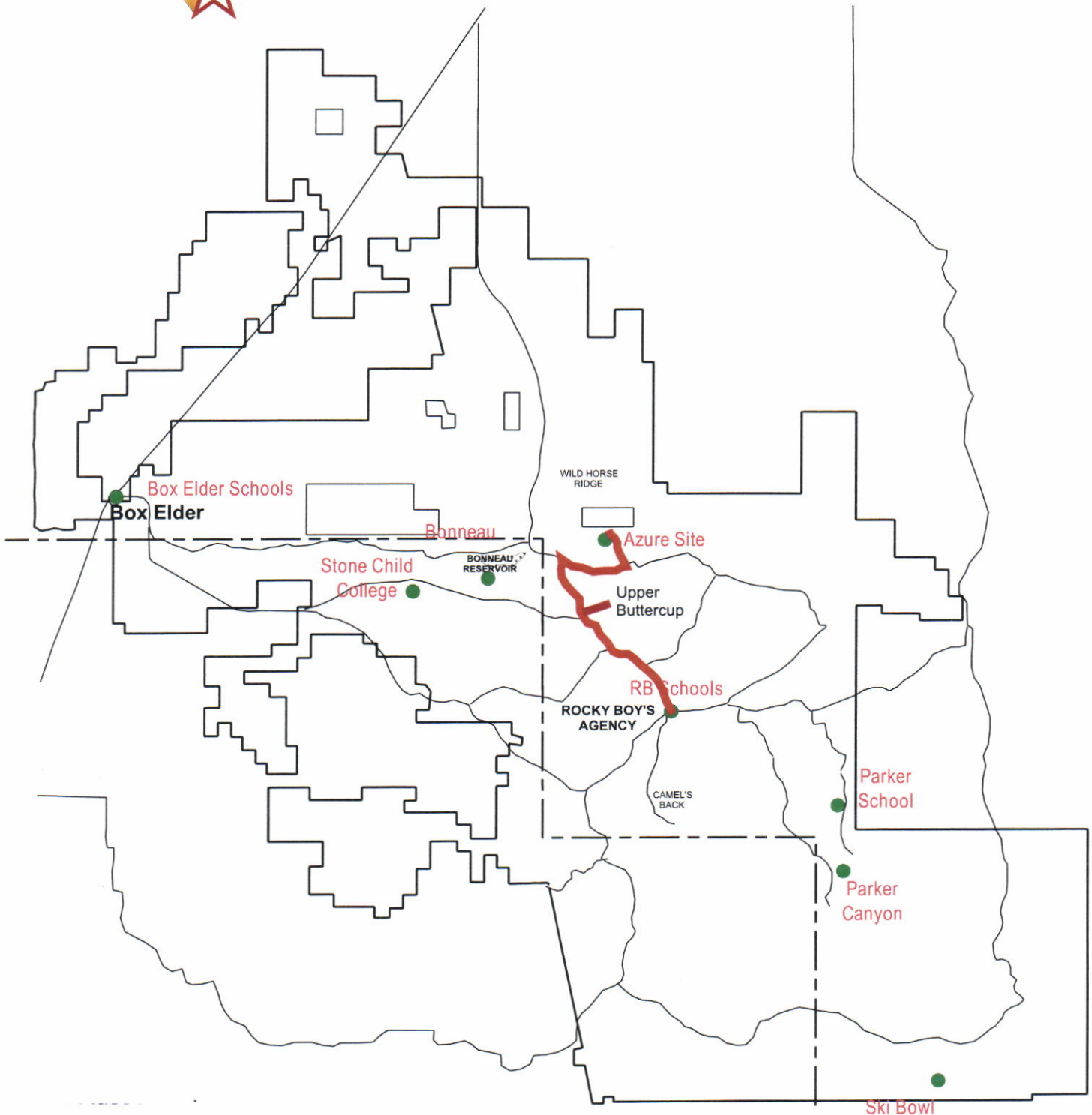
TOTAL NUMBER OF RIDERS: 81

Rate per mile: 1.80

Total Cost: No. Annual Miles 6336 x rate of 1.80 = \$11,404.80



## Route 1 Azure Site



**Route #1 Azure.** Depart from the Elementary school at 7.00 a.m. to Henry Wolf Child's and Azure Site. To Violet Sun Child residence. Upper Buttercup and Lower Buttercup. Arrive at the Elementary school between 8:00 - 8:05 a.m. 35.2 miles/day 81 students.

HILL COUNTY SCHOOL BUS ROUTES  
School Year 2019-2020

PUBLIC SCHOOL DISTRICT 87J – L

**Route No.** 2

**Vehicle I.D. No.** 9264

**License No.** 12-749

**Driver:** **Ruth Four Souls**

Route Description: (Map attached; Turnarounds Indicated, Safety Conditions Noted):

**Route #2 Haystack.** Depart from the elementary school at 7:10 a.m. through Haystack Loop to via Haystack Loop Joe Big Knife's, last stop James Eagleman's. Arrive at the elementary school between 8:00 - 8:05 a.m. 29.2 miles/day. **57** students

Miles per trip: 14.6

Miles Per Day: 29.2

Miles Per Year: 5,256

Bus Capacity: 84

Eligible Riders: (List Attached)

Elementary: 33 High School: 11 (Weighted Riders=\_\_\_\_\_) Total: 44

Ineligible Riders: (List Attached)

Elementary: 13 High School: 0 (Weighted Riders=\_\_\_\_\_) Total: 13

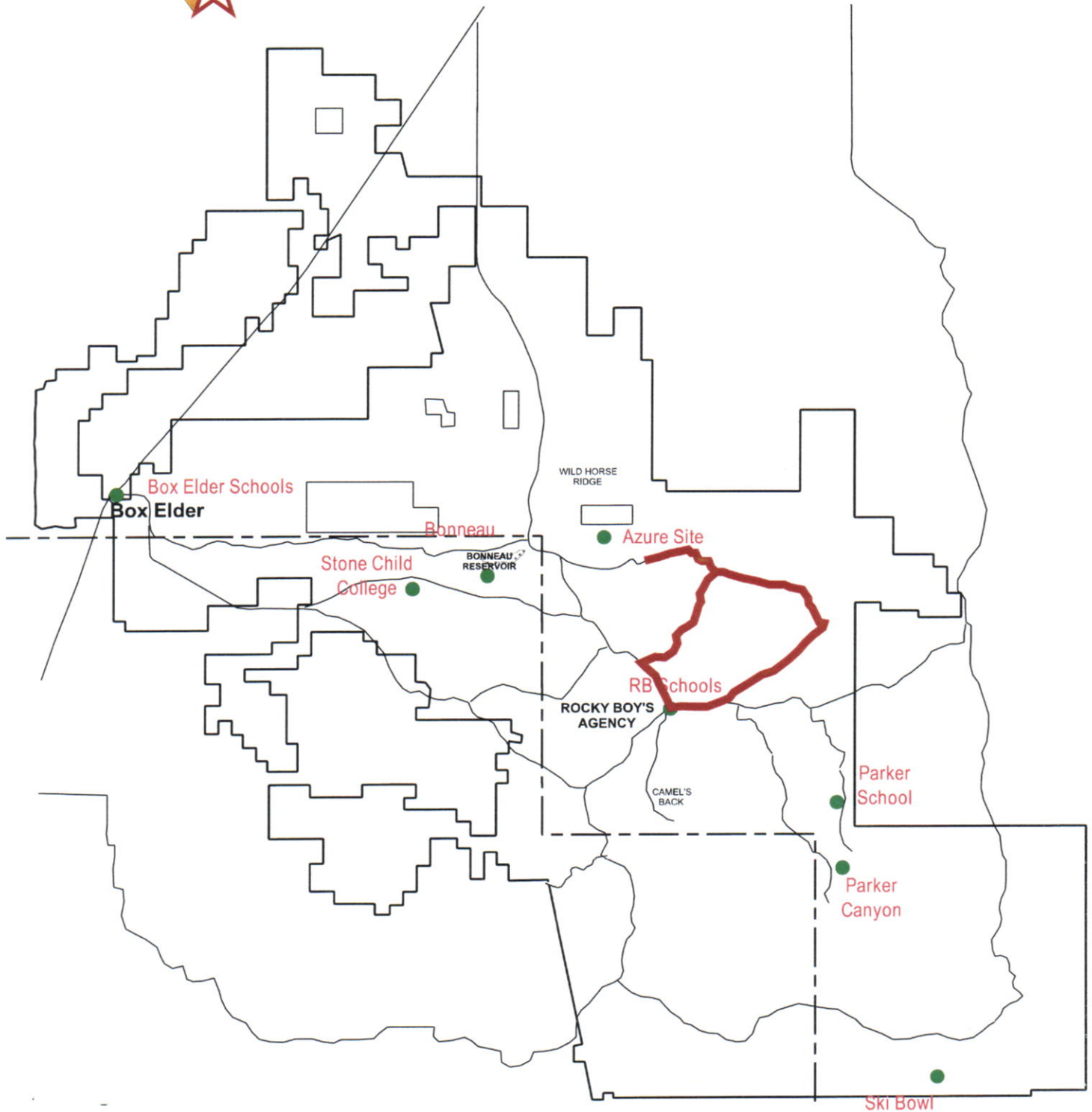
TOTAL NUMBER OF RIDERS: 57

Rate per mile: 1.80

Total Cost: No. Annual Miles 5,256 x rate of 1.80 = \$9,461.00



## Route 2 Haystack



**Route #2 Havstack.** Depart from the Elementary school at 7:10 a.m. through Haystack Loop to via Haystack Loop Joe Big Knife's, last stop Log Cabins. Arrive at the Elementary school between 8:00 - 8:05 a.m. 29.2 miles/day 57 students

HILL COUNTY SCHOOL BUS ROUTES  
School Year 2019-2020

PUBLIC SCHOOL DISTRICT 87J-L

**Route No.** 3  
**Vehicle I.D. No.** 7092  
**License No.** 12-3755B  
**Driver:** Carter Coffee

Route Description: (Map attached; Turnarounds Indicated, Safety Conditions Noted):

**Route #3 Parker School.** Depart from the elementary school at 7:30 a.m. to Monte Stump's through Parker School to Emory Small's to Donovan Stump's. Arrive at the elementary school between 8:00 - 8:05 a.m. 20.6 miles/day. **82** students

Miles per trip: 10.3                      Miles Per Day: 20.6                      Miles Per Year: 3708

Bus Capacity: 84

Eligible Riders: (List Attached)

Elementary: 50                      High School: 15                      (Weighted Riders=\_\_\_\_\_)                      Total: 65

Ineligible Riders: (List Attached)

Elementary: 14                      High School: 3                      (Weighted Riders=\_\_\_\_\_)                      Total: 17

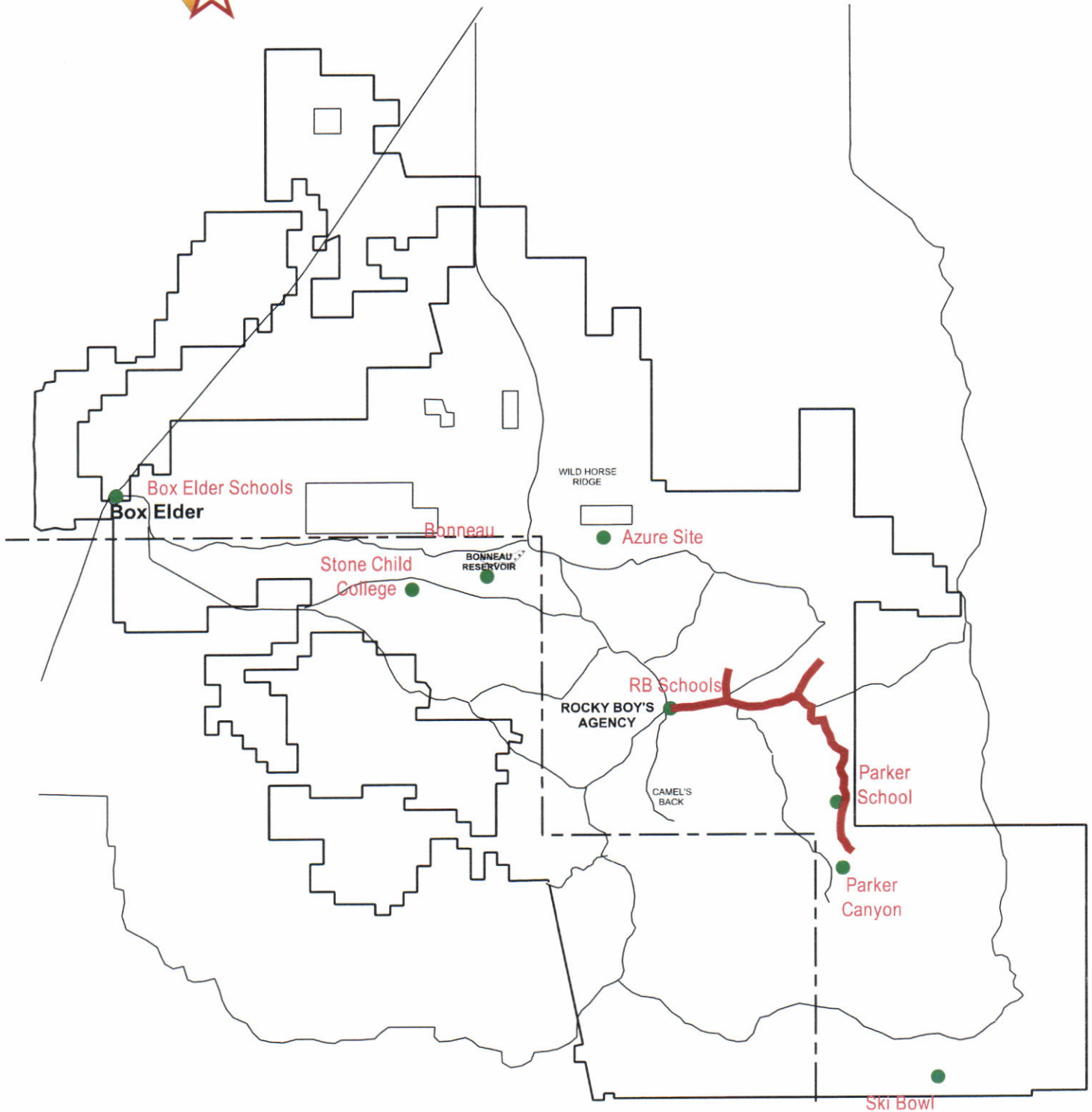
TOTAL NUMBER OF RIDERS: 82

Rate per mile: 1.80

Total Cost: No. Annual Miles 3708 x rate of 1.80 = \$6,674.40



## Route 3 Parker School



**Route #3 Parker School** Depart from the Elementary school at 7:10 a.m. to Monte Stump's through Parker School to Emory Small's to Donovan Stump's. Arrive at the Elementary school between 8:00 - 8:05 a.m. 20.6 miles/day 82 students

HILL COUNTY SCHOOL BUS ROUTES  
School Year 2019-2020

PUBLIC SCHOOL DISTRICT 87J – L

Route No. 4  
Vehicle I.D. No. 2596  
License No. 12-766

Driver: **Corey Chandler**

Route Description: (Map attached; Turnarounds Indicated, Safety Conditions Noted):

**Route #4 Parker Canyon.** Depart from the elementary school at 7:20 a.m. to Parker Canyon to Mitchell's, Lenno Henderson's, Pasty Raining Bird's, and to Parker School to Robert Stump's to Haystack Loop to Pam Stiffarm to Dale Johnson's, then Ozzie Windy Boy residence and back to Mission Road. Arrive at the elementary school between 8:00 - 8:05 a.m. 34.50 miles/day. **59** students

Miles per trip: 17.25      Miles Per Day: 34.50      Miles Per Year: 5,868

Bus Capacity: 72

Eligible Riders: (List Attached)

Elementary: 38      High School: 16      (Weighted Riders=\_\_\_\_)      Total: 54

Ineligible Riders: (List Attached)

Elementary: 5      High School: 0      (Weighted Riders=\_\_\_\_)      Total: 5

TOTAL NUMBER OF RIDERS: 59

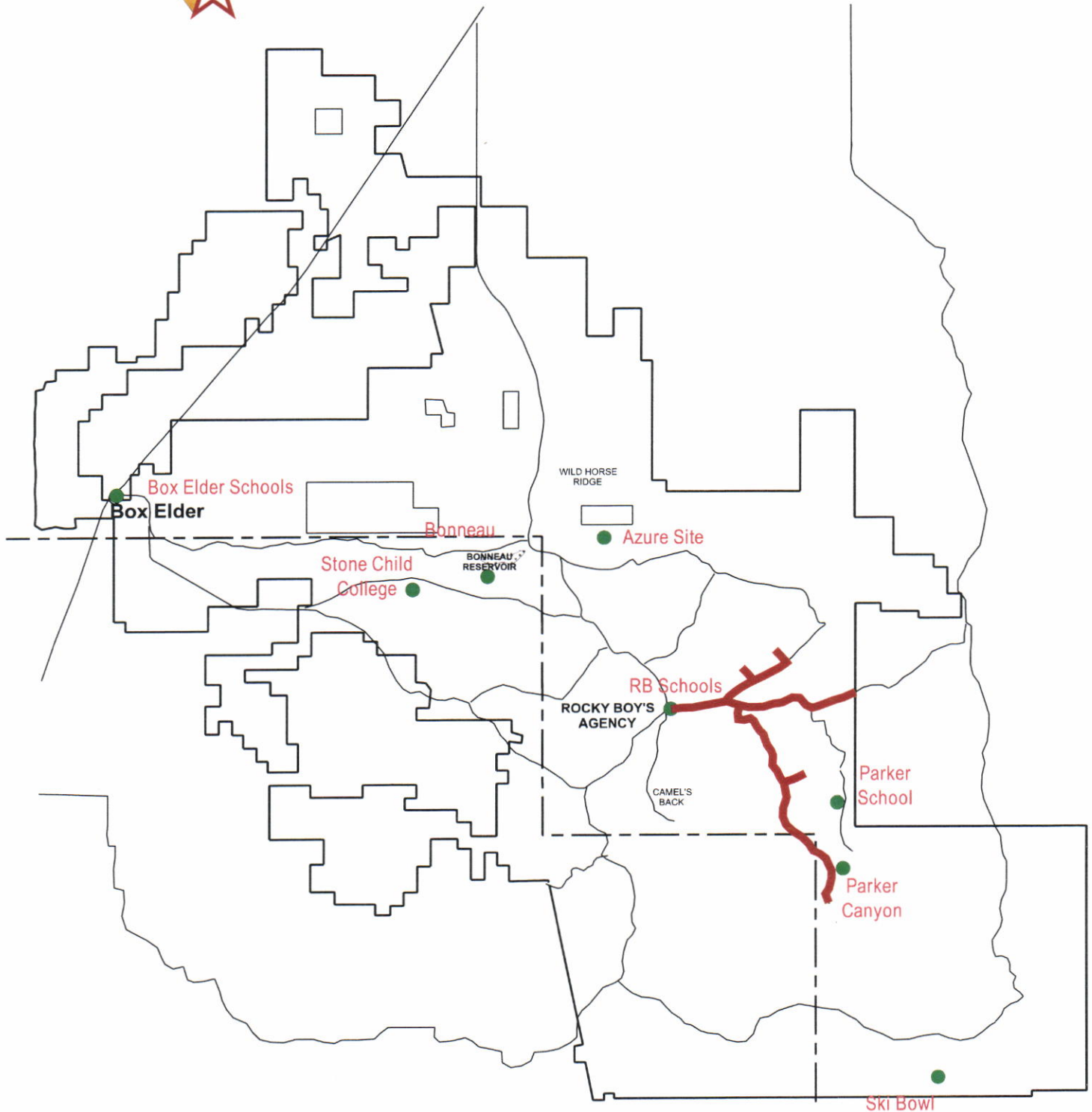
Rate per mile: 1.57

Total Cost: No. Annual Miles 6138 x rate of 1.57 = \$9,749.70





## Route 4 Parker Canyon



**Route #4 Parker Canyon** Depart from the Elementary school at 7:00 a.m. to Parker Canyon to Mitchell's, Lenno Henderson's, Patsy Raining Bird's and to Parker School to Robert Stump's to Haystack Loop to Merle Tendoy's to Linell S.R. then Ozzie Windy Boy residence and back to Mission Road. Arrive at the Elementary school between 8:00 - 8:05 a.m.  
32.6 miles/day 59 students



HILL COUNTY SCHOOL BUS ROUTES  
School Year 2019-2020

PUBLIC SCHOOL DISTRICT 87J – L

Route No. 5

Vehicle I.D. No. 4303

License No. 12-4555A

Driver: Vacant

Route Description: (Map attached; Turnarounds Indicated, Safety Conditions Noted):

**Route #5.** Depart from the elementary school at 7:05 a.m. to Blue Water Tower Village, Country View and Sunny View and Across Tracks and Middle Dry Fork Village. Arrive at the elementary school between 8:00 - 8:05 a.m. **73.4 miles/day. 82 students**

Miles per trip: 36.7 Miles Per Day: 73.4 Miles Per Year: 16,524

Bus Capacity: 84

Eligible Riders: (List Attached)

Elementary: 43 High School: 10 (Weighted Riders=\_\_\_\_) Total: 53

Ineligible Riders: (List Attached)

Elementary: 25 High School: 4 (Weighted Riders=\_\_\_\_) Total: 29

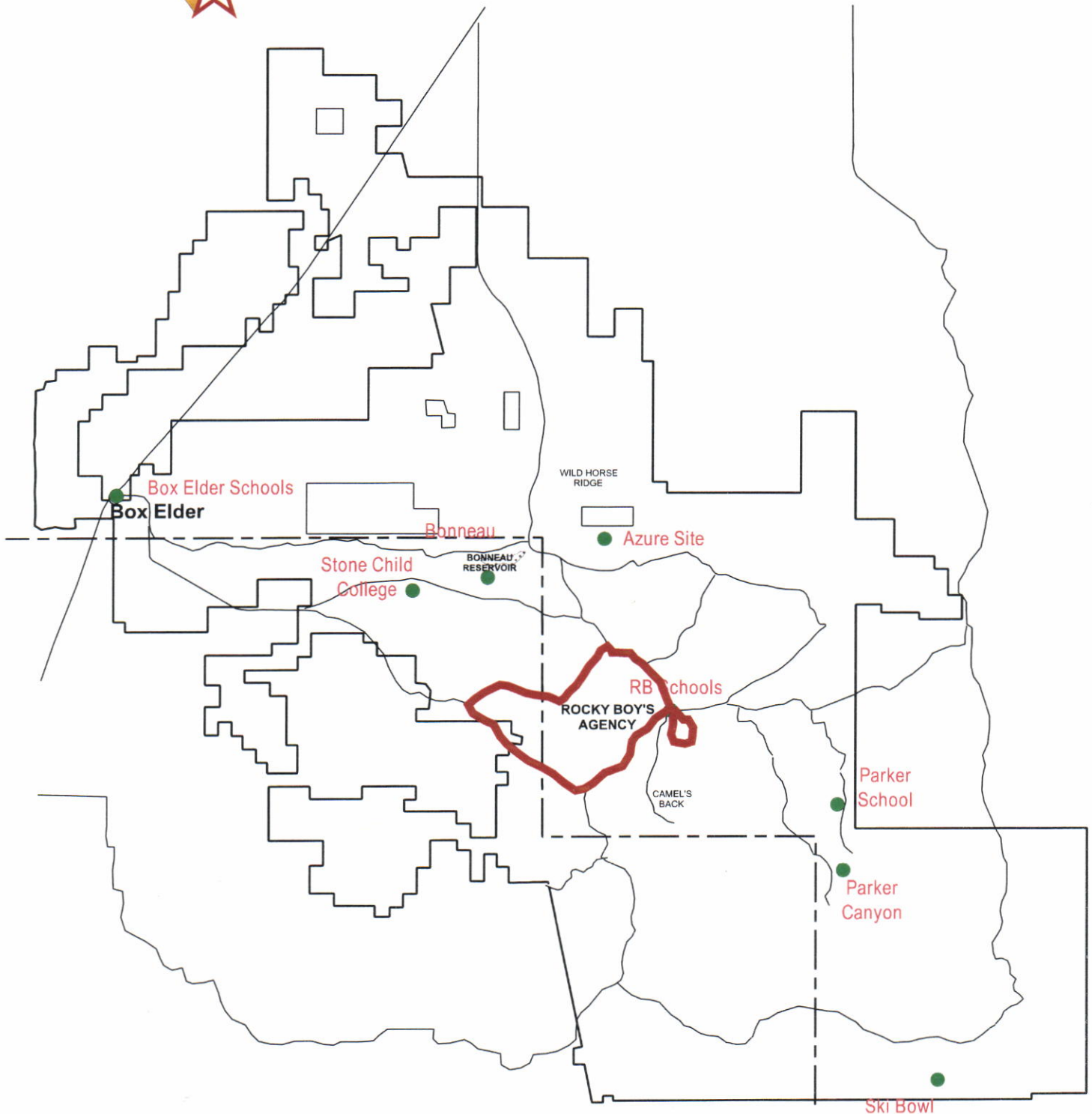
TOTAL NUMBER OF RIDERS: 82

Rate per mile: 1.80

Total Cost: No. Annual Miles 13,212.00x rate of 1.80 = \$23,701.60



## Route 5 Duck Creek



**Route #5 Duck Creek** Depart from the Elementary school at 6:40 a.m. to Duck Creek to St. Pierre Road, and Agency Square. Arrive at the Elementary school between 8:00 - 8:05 a.m.  
91.8 miles/day 82 students

HILL COUNTY SCHOOL BUS ROUTES  
School Year 2014 – 2015

PUBLIC SCHOOL DISTRICT 87J – L

Route No. 6  
Vehicle I.D. No. 9541  
License No. 12-4472A  
Driver: Jaron Calf Robe

Route Description: (Map attached; Turnarounds Indicated, Safety Conditions Noted):

**Route #6 Lower Road**. Depart from the elementary school at 7:00 a.m. to Box Elder via Lower Road to Daniel Sutherland's, Liz Morsette's, George Sutherland's and Wild Rose Village and Dry Fork village and back through Upper Road. Arrive at elementary school between 8:00 - 8:05 a.m. 50.0 miles/day. **71** students.

Miles per trip: 25.5 Miles Per Day: 50.0 Miles Per Year: 9,000

Bus Capacity: 84

Eligible Riders: (List Attached)

Elementary: 63 High School: 8 (Weighted Riders=\_\_\_\_) Total: 71

Ineligible Riders: (List Attached)

Elementary: 0 High School: 0 (Weighted Riders=\_\_\_\_) Total: 0

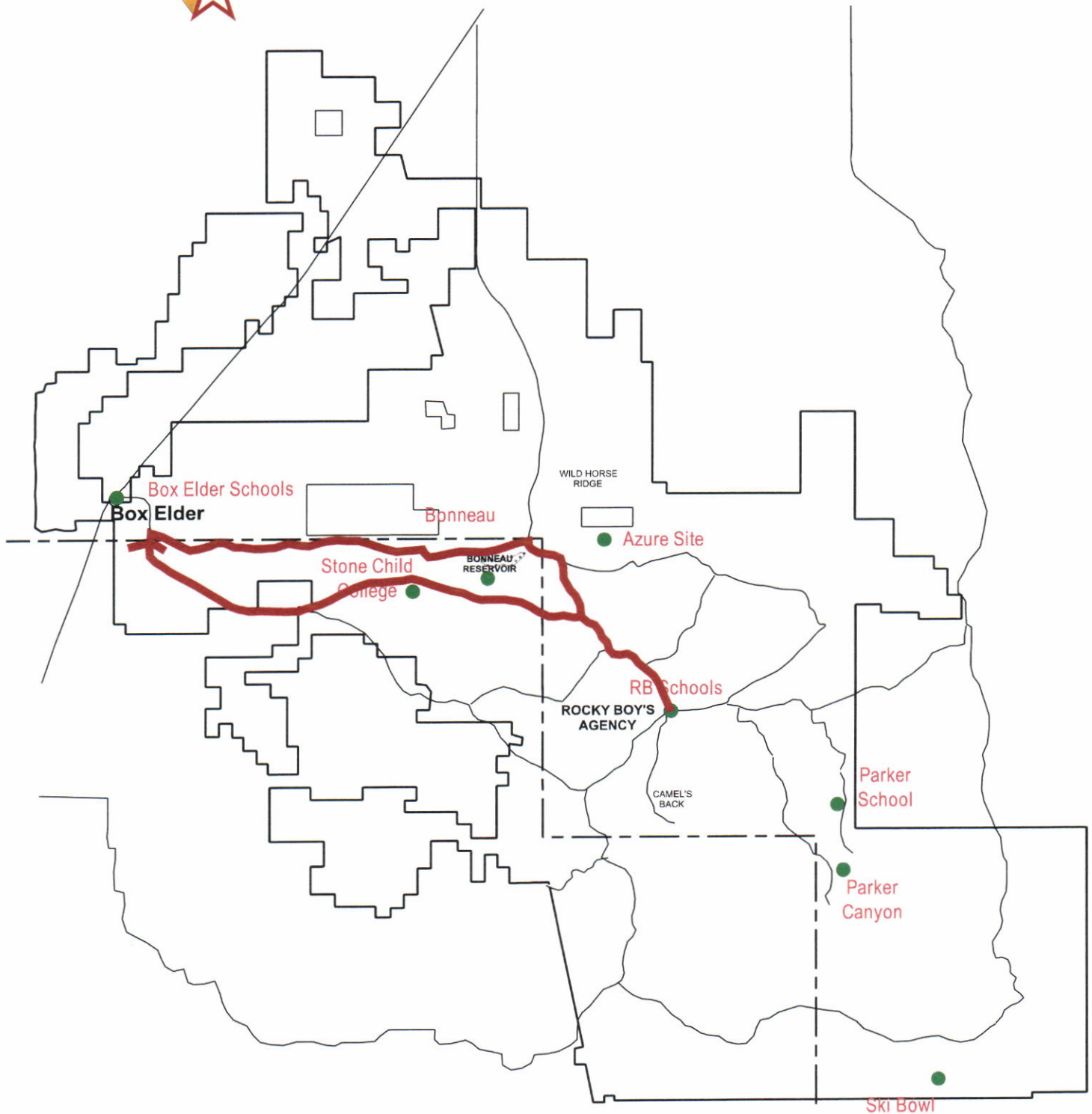
TOTAL NUMBER OF RIDERS: 71

Rate per mile: 1.80

Total Cost: No. Annual Miles 9,180 x rate of 1.80 = \$16,524.00



## Route 6 Lower Road/Box Elder



**Route #6 Lower Road** Depart from the Elementary school at 6:30 a.m. to Box Elder via Lower Road to Russell Houle Sr, Liz Morsette's, Nault's and Wild Rose Village and back through Upper Road. Arrive at Elementary school between 8:00 - 8:05 a.m. 51.0 miles/day 71 students.

HILL COUNTY SCHOOL BUS ROUTES  
School Year 2019-2020

PUBLIC SCHOOL DISTRICT 87J-L

Route No. 7  
Vehicle I.D. No. 2596  
License No. 12-4469B  
Driver: Darrell Sun Child

Route Description: (Map attached; Turnarounds Indicated, Safety Conditions Noted):

**Route 7:** Depart from elementary school at 6:30 AM to Highway 87 to Joe Demontiney's, then to Laredo Road to Billie Ranch, Denny's, Ken Gopher's, Jessie Morssette, then to Bonneau Villages. Finally to school.

Miles per trip: 45.5                      Miles Per Day: 91.0                      Miles Per Year: 16,380

Bus Capacity: 84

Eligible Riders: (List Attached)

Elementary: 60                      High School: 16                      (Weighted Riders=\_\_\_\_\_)                      Total: 76

Ineligible Riders: (List Attached)

Elementary: 5                      High School: 0                      (Weighted Riders=\_\_\_\_\_)                      Total: 5

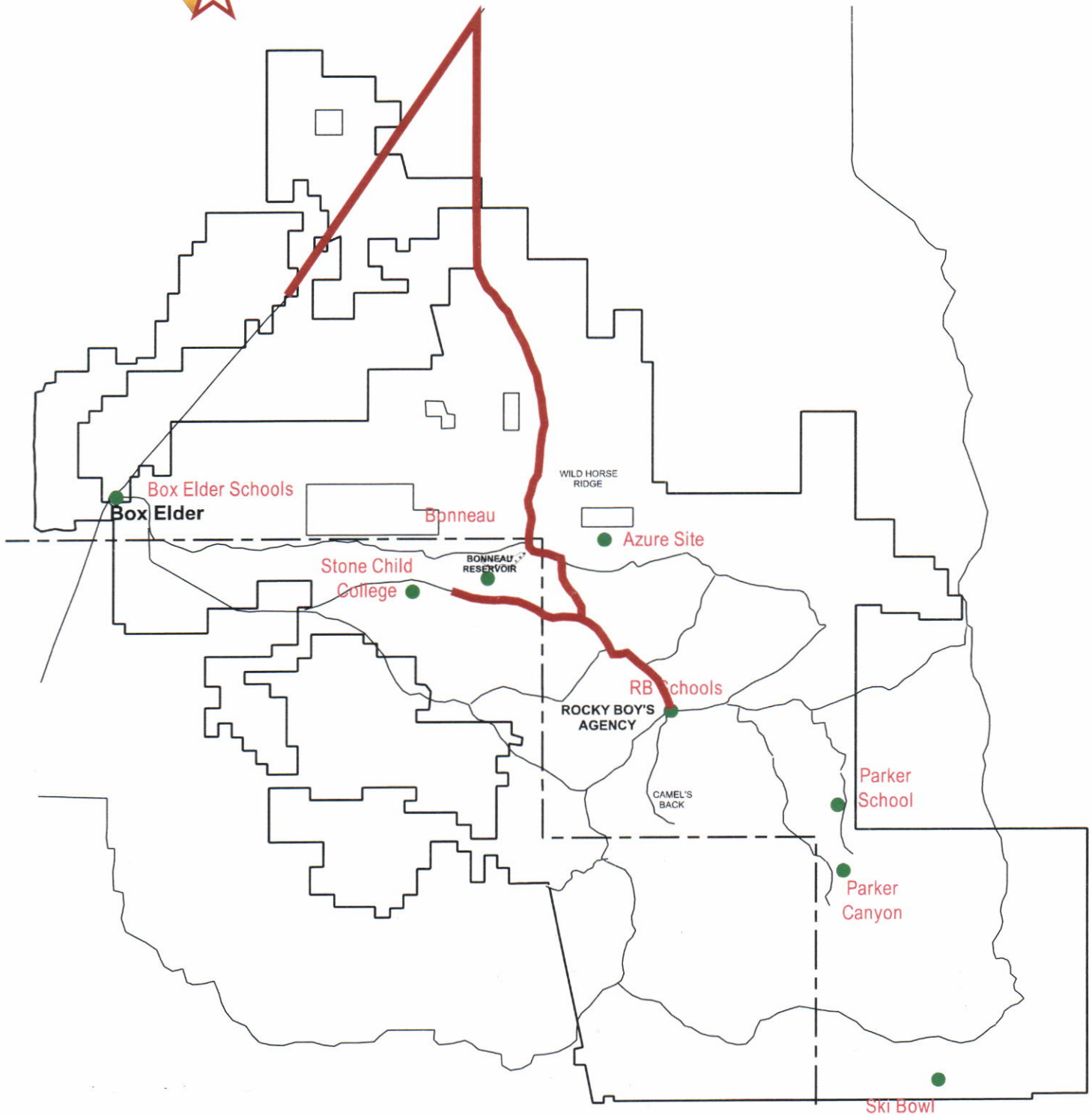
TOTAL NUMBER OF RIDERS: 81

Rate per mile: 1.80

Total Cost: No. Annual Miles 16,380 x rate of 1.80 = \$29,484



## Route 7 Bonneau



**Route #7 Bonneau** Depart from the Elementary school at 6:30 a.m. to Laredo Road to Billy's, Ken Gopher's, Joe Boy Morsette's, Bonneau Village. Laredo Road and Highway #87 to Joe Demontiney's. Arrive at Elementary school between 8:00 - 8:05 a.m.  
91 miles/day 84 students.

HILL COUNTY SCHOOL BUS ROUTES  
School Year 2019-2020

PUBLIC SCHOOL DISTRICT 87J – L

Route No. 8

Vehicle I.D. No.

License No. 12-4714B

Driver: Vacant

Route Description: (Map attached; Turnarounds Indicated, Safety Conditions Noted):

**Route – Box Elder, Bonneau, Parker School**

Miles per trip: 41.6 Miles Per Day: 83.2 Miles Per Year: 14,976

Bus Capacity: 19

Eligible Riders: (List Attached)

Elementary: 9 High School: 1 (Weighted Riders=\_\_\_\_) Total: 10

Ineligible Riders: (List Attached)

Elementary: 0 High School: 0 (Weighted Riders=\_\_\_\_) Total: 0

TOTAL NUMBER OF RIDERS: 10

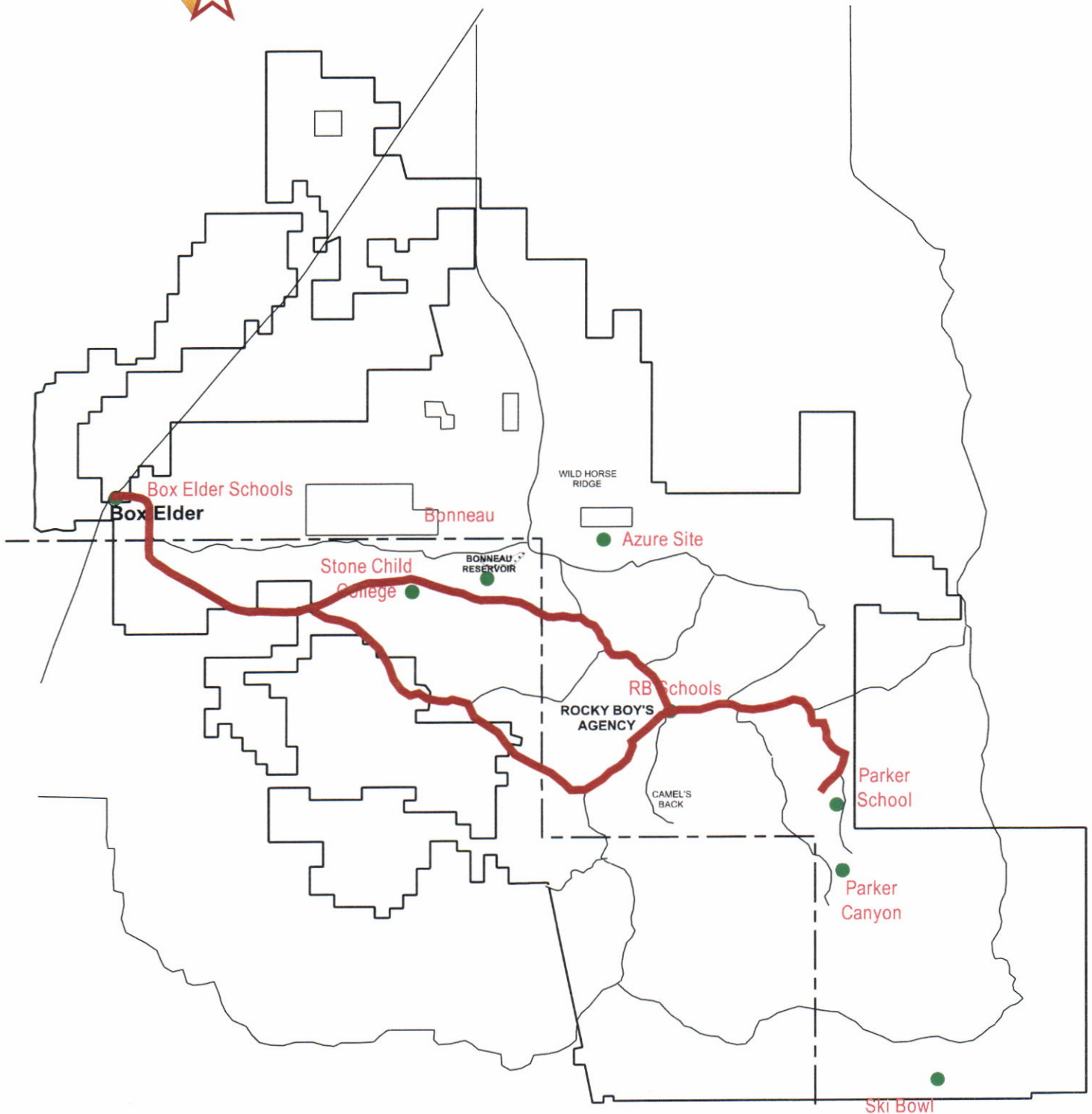
Rate per mile: 1.80

Total Cost: No. Annual Miles 14,976 x rate of .95 = \$14,227.20





## Route 8 Special Ed



**Route #8 SPED** Special Education Route. Depart from the Elementary School at 7:15 a.m. Box Elder, Meyers and Buffalo, Steve Morsette via Duck Creek, Ona Yellowtail's, Parker School. Arrive at Elementary school 8:00 - 8:05 a.m.  
83.2 miles a day 7 students

HILL COUNTY SCHOOL BUS ROUTES  
School Year 2019-2020

PUBLIC SCHOOL DISTRICT 87J-L

Route No. 9

Vehicle I.D. No.

License No. 12-749

Driver: Mike King

Route Description: (Map attached; Turnarounds Indicated, Safety Conditions Noted):

**Route #39 Duck Creek Agency.** Depart from the elementary school at 6:45 AM. St Pierre Road ,  
Duck Creek and Agency Square. Arrive at the elementary school between 8:00 - 8:05 a.m. 42.0  
miles/day. 73 students

Miles per trip: 21.0

Miles Per Day: 42.0

Miles Per Year: 7,560

Bus Capacity: 84

Eligible Riders: (List Attached)

Elementary: 50 High School: 15 (Weighted Riders=\_\_\_\_\_) Total: 65

Ineligible Riders: (List Attached)

Elementary: 5 High School: 3 (Weighted Riders=\_\_\_\_\_) Total: 8

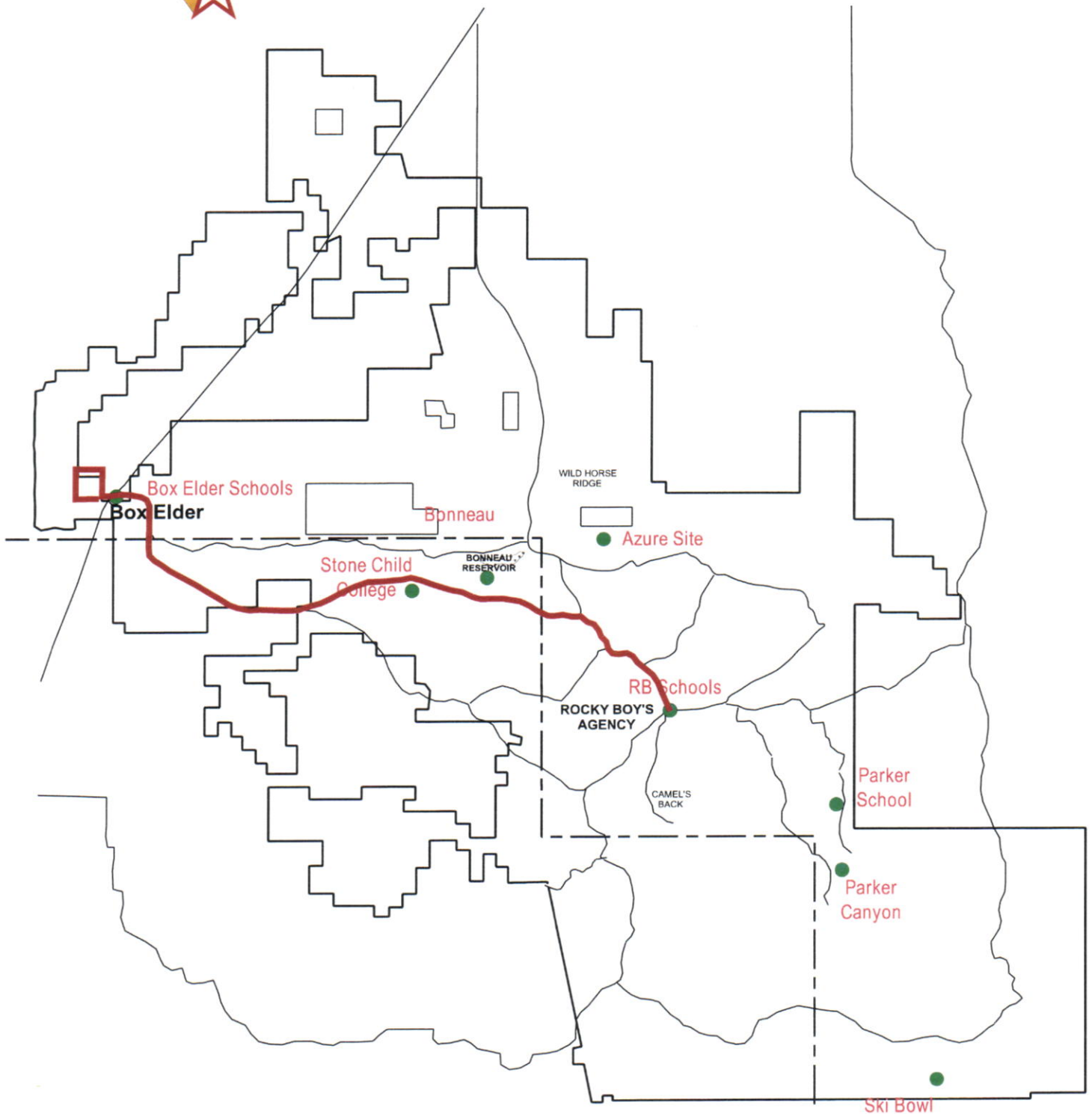
TOTAL NUMBER OF RIDERS: 73

Rate per mile: 1.80

Total Cost: No. Annual Miles 7,560 x rate of 1.80 = \$13,608.00



## Route 9 Box Elder/Middle Dry Fork



**Route #9 Box Elder** Depart from Elementary at 7:00 am. Go across tracks, then to Blue Water Tower. Then to Sunnyview, then to Country View, Middle Dry Fork Village. Finally, Village across the old PD.

\_\_\_\_\_ miles  
73 students