

(A) County Name	(B) Taxable Value	(C) County		(D) Est. County Allocated / SET Tax Dollars	(E) County		(F) Est. County EV Oper. Tax Dollars	(G) Total County		(H) Est. County Debt		(I) Total Est. County		(BB) Total	
		Allocated Rate / SET	Charter		Operating Rate	Extra Voted / General		Debt Rate	Tax Dollars	Total Est. County Tax Dollars	RenZone Taxable Value			Total	0.00
Alpena	1,262,457,797.00	4.7599		6,009,172.87	4.7339		5,976,348.96	0.0000	0.00	11,985,521.83	0.00			0.00	
STATE ED. TAX	1,256,670,325.00	6.0000		7,540,021.95	0.0000		0.00	0.0000	0.00	0.00					

(J) Local Unit Name	(K) Taxable Value	(L) Total		(M) Est. Local Allocated / Charter Tax Dollars	(N) Total Other		(O) Est. Local EV / GL Oper. Tax Dollars	(P) Total Debt		(Q) Est. Local Debt		(R) Total Est. Local		(KK) Total	
		Allocated / Charter Rate	Charter		Operating Rate	Law General		Rate	Tax Dollars	Total Debt Rate	Tax Dollars	Total Est. Local Tax Dollars	RenZone Taxable Value	Total	0.00
Alpena	460,490,021.00	1.0103		465,233.07	1.4953		688,570.73	0.0000	0.00	0.0000	0.00	1,153,803.80	0.00	0.00	
Green	75,785,140.00	1.0372		78,604.35	1.4147		107,213.24	0.0000	0.00	0.0000	0.00	185,817.59	0.00	0.00	
Long Rapids	46,275,318.00	0.9820		45,442.36	2.8300		130,959.15	0.0000	0.00	0.0000	0.00	176,401.51	0.00	0.00	
Maple Ridge	68,516,866.00	0.9540		65,365.09	0.0000		0.00	0.0000	0.00	0.0000	0.00	65,365.09	0.00	0.00	
Ossineke	92,292,761.00	1.0685		98,614.82	0.9899		91,360.60	0.0000	0.00	0.0000	0.00	189,975.42	0.00	0.00	
Sanborn	80,720,030.00	1.0264		82,851.04	0.9801		79,113.70	0.0000	0.00	0.0000	0.00	161,964.74	0.00	0.00	
Wellington	20,367,671.00	0.9699		19,744.91	1.2229		24,895.40	0.0000	0.00	0.0000	0.00	44,640.31	0.00	0.00	
Wilson	100,058,729.00	1.0470		104,761.49	0.0000		0.00	0.0000	0.00	0.0000	0.00	104,761.49	0.00	0.00	
Alpena	317,961,261.00	15.8436		5,037,651.03	0.9913		315,195.00	0.0000	0.00	0.0000	0.00	5,352,846.03	0.00	0.00	
HILLMAN	481,318.00	10.5000		5,053.84	0.0000		0.00	0.0000	0.00	0.0000	0.00	5,053.84	0.00	0.00	

(A) Authority (Dist. Libraries, DDAs, Transit, Metro, Fire, etc.)	(B) Taxable Value	(C) Total Operating Rate	(D) Est. Authority Oper. Tax Dollars	(E) Total Debt Rate	(F) Est. Authority Debt Tax Dollars	(G) Est. Total Authority Tax Dollars	(BB) Total RenZone Taxable Value
DDA - ALPENA	29,674,320.00	1.9465	57,761.06	0.0000	0.00	57,761.06	0.00

(A) Local K12 School District Name	(B) Total Taxable Value	(C) Total		(D) Total Commercial		(E) HH /		(F) Est. HH / Supplemental		(G) Non Homestead Operating	
		NonHomestead Taxable Value	Total Taxable Value	Personal Taxable Value	Supplemental Rate	HH / Supplemental Rate	Est. HH / Supplemental Tax Dollars	Homestead Operating Rate	Non Homestead Operating Rate	Non Homestead Operating Rate	Non Homestead Operating Rate
ALPENA PUBLIC SCHOOLS	1,239,002,651.00	463,906,429.00	1,702,909,080.00	38,280,093.00	0.0000	0.0000	0.00	17.9154	17.9154	17.9154	17.9154
HILLMAN COMMUNITY SCHOOLS	23,455,146.00	9,936,238.00	33,391,384.00	372,400.00	0.0000	0.0000	0.00	17.7164	17.7164	17.7164	17.7164

(H) Est. NH Operating Tax Dollars	(I) Total Debt / Sinking Fund / Bldg Site Rate	(J) Est. Debt / Sinking Fund / Bldg Site Tax Dollars	(K) Total Recreational Rate	(L) Est. Recreational Tax Dollars	(M) Total Est. Local K12 School Tax Dollars	(BB) Total RenZone Taxable Value	(CC) Homestead Comm. Pers. Operating Rate
8,537,511.30	1.8000	2,230,204.77	0.0000	0.00	10,767,716.07	0.00	5.9154
178,163.16	0.9705	22,763.22	0.0000	0.00	200,926.38	0.00	5.7164

[illegible]

Township / City	Village	School Code	Local School District	Total		Total		Total
				Total Homestead Property Tax Rate	NonHomestead Property Tax Rate	Total Homestead Property Tax Rate	NonHomestead Property Tax Rate	
Alpena		04010	ALPENA PUBLIC SCHOOLS	24.4110	42.3264	24.4110	42.3264	Total
Green		04010	ALPENA PUBLIC SCHOOLS	24.3573	42.2727	24.3573	42.2727	
Green		60020	HILLMAN COMMUNITY SCHOOLS	21.0591	38.7755	21.0591	38.7755	
Green	HILLMAN	60020	HILLMAN COMMUNITY SCHOOLS	31.5591	49.2755	31.5591	49.2755	
Long Rapids		04010	ALPENA PUBLIC SCHOOLS	25.7174	43.6328	25.7174	43.6328	
Maple Ridge		04010	ALPENA PUBLIC SCHOOLS	22.8594	40.7748	22.8594	40.7748	
Ossineke		04010	ALPENA PUBLIC SCHOOLS	23.9638	41.8792	23.9638	41.8792	
Sanborn		04010	ALPENA PUBLIC SCHOOLS	23.9119	41.8273	23.9119	41.8273	
Wellington		04010	ALPENA PUBLIC SCHOOLS	24.0982	42.0136	24.0982	42.0136	
Wellington		60020	HILLMAN COMMUNITY SCHOOLS	20.8000	38.5164	20.8000	38.5164	
Wilson		04010	ALPENA PUBLIC SCHOOLS	22.9524	40.8678	22.9524	40.8678	Total
Alpena		04010	ALPENA PUBLIC SCHOOLS	38.7403	56.6557	38.7403	56.6557	

## 2025 Tax Rate Request (This form must be completed and submitted on or before September 30, 2025)

### MILLAGE REQUEST REPORT TO COUNTY BOARD OF COMMISSIONERS

This form is issued under authority of MCL Sections 211.246, 211.34 and 211.34d. Filing is mandatory. Penalty applies.

Carefully read the instructions on page 2.

County(ies) Where the Local Government Unit Levies Taxes	2025 Taxable Value of ALL Properties in the Unit as of 05-27-2025
<b>Alpena County</b>	<b>1,262,457,797</b>
Local Government Unit Requesting Millage Levy	For LOCAL School Districts: 2025 Taxable Value excluding Principal Residence, Qualified Agricultural, Qualified Forest, Industrial Personal and Commercial Personal Properties.



**Alpena County**

This form must be completed for each unit of government for which a property tax is levied. Penalty for non-filing is provided under MCL Sec 211.119. The following tax rates have been authorized for levy on the 2025 tax roll.

(1) Source	(2) Purpose of Millage	(3) Date of Election	(4) Original Millage Authorized by Election Charter, etc.	(5)** 2024 Millage Rate Permanently Reduced by MCL 211.34d "Headlee"	(6) 2025 Current Year "Headlee" Millage Reduction Fraction	(7) 2025 Millage Rate Permanently Reduced by MCL 211.34d "Headlee"	(8) Sec. 211.34 Truth in Assessing or Equalization Millage Rollback Fraction	(9) Maximum Allowable Millage Levy *	(10) Millage Requested to be Levied July 1	(11) Millage Requested to be Levied Dec. 1	(12) Expiration Date of Millage Authorized
Allocated	Operating	8/1976	5.4800	4.7748	0.99690	4.7599	1.0000	4.7599	4.7599		Indef
Ex-Voted	Library	8/2024	0.7462	0.7462	0.99690	0.7438	1.0000			0.7438	12/2033
Ex-Voted	Library	8/2019	0.2500	0.2486	0.99690	0.2478	1.0000			0.2478	12/2038
Ex-Voted	Library	8/2024	1.5000	1.5000	0.99690	1.4953	1.0000			1.4953	12/2029
Ex-Voted	County Jail	11/2017	1.0000	0.9947	0.99690	0.9916	1.0000			0.9916	12/2037
Ex-Voted	Older Persons 1	8/2022	0.5500	0.5498	0.99690	0.5480	1.0000			0.5480	12/2025
Ex-Voted	Veterans Services	8/2022	0.2100	0.2099	0.99690	0.2092	1.0000			0.2092	12/2025
Ex-Voted	Recreational	8/2022	0.5000	0.4998	0.99690	0.4982	1.0000			0.4982	12/2025

Prepared by <b>Ted Somers</b>	Telephone Number <b>(989) 354-9560</b>	Title of Preparer <b>Equalization Director</b>	Date <b>05/13/2025</b>
----------------------------------	---	---	---------------------------

**CERTIFICATION:** As the representatives for the local government unit named above, we certify that these requested tax levy rates have been reduced, if necessary to comply with the state constitution (Article 9, Section 31), and that the requested levy rates have also been reduced, if necessary, to comply with MCL Sections 211.246, 211.34 and, for LOCAL school districts which levy a Supplemental (Hold Harmless) Millage, 380.121(3).

<input checked="" type="checkbox"/> Clerk	Signature 	Print Name <b>Keri Bertrand</b>	Date <b>05/13/2025</b>
<input type="checkbox"/> Secretary			
<input checked="" type="checkbox"/> Chairperson	Signature 	Print Name <b>John Kozlowski</b>	Date <b>5/13/2025</b>
<input type="checkbox"/> President			

\* Under Truth in Taxation, MCL Section 211.246, the governing body may decide to levy a rate which will not exceed the maximum authorized rate allowed in column 9. The requirements of MCL 211.246 must be met prior to levying an operating levy which is larger than the base tax rate but not larger than the rate in column 9.

**\*\* IMPORTANT:** See instructions on page 2 regarding where to find the millage rate used in column (5).

Local School District Use Only: Complete if requesting millage to be levied. See STC Bulletin 2 of 2024 for instructions on completing this section.	
Total School District Operating Rates to be Levied (HH/Supp and NH Oper ONLY)	Rate
For Principal Residence, Qualified Ag, Qualified Forest and Industrial Personal	
For Commercial Personal	
For all Other	

**Carefully read the instructions on page 2**

**This form is issued under authority of MCL Sections 211.24e, 211.34 and 211.34d. Filing is mandatory. Penalty applies.**

2025 Taxable Value of ALL Properties in the Unit as of 05-27-2025

**\$29,674,320**

For LOCAL, School District: 2025 taxable Value excluding Principal Residence, Qualified Agricultural, Qualified Forest, Industrial, Personal and Commercial Personal Properties.

**This form must be completed for each unit of government for which a property tax is levied. Penalty for non-filing is provided under MCL Sec 211.119. The following tax rates have been published for levies on the 2025 tax roll.**

**\*\* IMPORTANT:** See instructions on page 2 regarding where to find the millage rate used in column (5)

ORIGINAL TO: County Clerk(s)  
COPY TO: Equalization Department(s)  
COPY TO: Each township or city clerk

**L-4029**

Carefully read the instructions on page 2.

**This form is issued under authority of MCL Sections 211.24e, 211.34 and 211.34d. Filing is mandatory. Penalty applies.**

County(ies) Where the Local Government Unit Levies Taxes

2025 Taxable Value of ALL Properties in the Unit as of 05-27-2025

458,538,548

## Local Government Unit Requesting Millage Levy

**For LOCAL School Districts: 2025 Taxable Value excluding Principal Residence, Qualified Agricultural, Qualified Forest, Industrial Personal and Commercial Personal Properties.**

# Charter Township of Alpena

This form must be completed for each unit of government for which a property tax is levied. Penalty for non-filing is provided under MCL Sec 211.119. The following tax rates have been authorized for levy on the 2025 tax roll.

[illegible]

Prepared by

Telephone Number

Title of Preparation

Date

Prepared by <i>Michele Paleyich</i>	Telephone Number <i>989-356-0297</i>
--	---

Title of Preparer  
Clerk

Date 8-25-25

**CERTIFICATION:** As the representatives for the local government unit named above, we certify that these requested tax levy/rates have been reduced, if necessary to comply with the state constitution (Article 9, Section 31), and that the requested levy rates have also been reduced, if necessary, to comply with MCL Sections 211.2(4e), 211.34 and, for LOCAL school districts which levy a Supplemental (Hold Harmless) Millage, 80.1(2)(1)(3).

**Local School District Use Only. Complete if requesting millage to be levied. See STC Bulletin 2 of 2025 for instructions on completing this section.**

Total School District Operating

clock

Signature \_\_\_\_\_

Print Name \_\_\_\_\_

Date \_\_\_\_\_

**Secretary**

✓

**Michele P. Palevich**

o

☒ Chairperson

Signature \_\_\_\_\_

Print Name \_\_\_\_\_

Date

President

大

**Abbi Kaszubowski**

05

\* Under Truth in Taxation, MCL Section 211.24e, the governing body may decide to levy a rate which will not exceed the maximum authorized rate allowed in column 9. The requirements of MCL 211.24e must be met prior to levying an operating levy which is larger than the base tax rate but not greater than the rate in column 9.

For all Other	
---------------	--

**\*\* IMPORTANT:** See instructions on page 2 regarding where to find the millage rate used in column (5).



**Carefully read the instructions on page 2.**

This form is issued under authority of MCI Sections 211.24e, 211.34 and 211.34d. Filing is mandatory. Penalty applies.

2025 Taxable Value of ALL Properties in the Unit as of 05-27-2025

**75,623,546**

For LOCAL School Districts: 2025 Taxable Value excluding Principal Residence, Qualified Agricultural, Qualified Forest, Industrial Personal and Commercial Personal Properties.

**This form must be completed for each unit of government for which a property tax is levied. Penalty for non-filing is provided under MCL Sec 211.119. The following tax rates have been authorized for levy on the 2025 tax roll.**

[illegible]

**Title of Preparer**  
**Assessor**

Date 09/01/2025

Local School District Use Only. Complete if requesting millage to be levied. See STC Bulletin 2 of 2025 for instructions on completing this section.	Total School District Operating
--	---------------------------------

Date \_\_\_\_\_

09

Date \_\_\_\_\_

2

**\*\* IMPORTANT:** See instructions on page 2 regarding where to find the millage rate used in column (5).

**2025 Tax Rate Request (This form must be completed and submitted on or before September 30, 2025)**

**MILLAGE REQUEST REPORT TO COUNTY BOARD OF COMMISSIONERS**

This form is issued under authority of MCL Sections 211.24e, 211.34 and 211.34d. Filing is mandatory. Penalty applies.

Carefully read the instructions on page 2.

County(ies) Where the Local Government Unit Levies Taxes

2025 Taxable Value of ALL Properties in the Unit as of 05-27-2025

**Alpena**

**45,902,079**

Local Government Unit Requesting Millage Levy

**Long Rapids Township**

For LOCAL School Districts: 2025 Taxable Value excluding Principal Residence, Qualified Agricultural, Qualified Forest, Industrial Personal and Commercial Personal Properties.

**This form must be completed for each unit of government for which a property tax is levied. Penalty for non-filing is provided under MCL Sec 211.119. The following tax rates have been authorized for levy on the 2025 tax roll.**

(1) Source	(2) Purpose of Millage	(3) Date of Election	(4) Original Millage Authorized by Election Charter, etc.	(5) ** 2024 Millage Rate Permanently Reduced by MCL 211.34d "Headlee"	(6) 2025 Current Year "Headlee" Millage Reduction Fraction	(7) 2025 Millage Rate Permanently Reduced by MCL 211.34d "Headlee"	(8) Sec. 211.34 Truth in Assessing or Equalization Millage Rollback Fraction	(9) Maximum Allowable Millage Levy *	(10) Millage Requested to be Levied July 1	(11) Millage Requested to be Levied Dec. 1	(12) Expiration Date of Millage Authorized
Voted	Operating	N/A	1.2900	1.0114	0.9710	0.9820	1.00	0.9820	—	0.9820	Indef
X-Voted	Roads	2018	2.0000	1.9431	0.9710	1.8867	1.00	1.8867	—	1.8867	12/2028
X-Voted	EM & EMS	11/2016	1.0000	0.9715	0.9710	0.9433	1.00	0.9433	—	0.9433	12/2026

Prepared by

**Kelli Ableidinger**

Telephone Number

**(989) 734-3555**

Title of Preparer

**Assessor**

Date

**09/01/2025**

**CERTIFICATION:** As the representatives for the local government unit named above, we certify that these requested tax levy rates have been reduced, if necessary to comply with the state constitution (Article 9, Section 31), and that the requested levy rates have also been reduced, if necessary, to comply with MCL Sections 211.24e, 211.34 and, for LOCAL school districts which levy a Supplemental (Hold Harmless) Millage, 380.121(3).

<input checked="" type="checkbox"/> Clerk	Signature	Print Name	Date
<input type="checkbox"/> Secretary	<i>Mary Sue Thompson</i>	<i>Mary Sue Thompson</i>	<b>09/01/2025</b>
<input type="checkbox"/> Chairperson	Signature	Print Name	Date
<input type="checkbox"/> President	<i>Todd Record</i>	<i>Todd Record</i>	<b>09/01/25</b>

\* Under Truth in Taxation, MCL Section 211.24e, the governing body may decide to levy a rate which will not exceed the maximum authorized rate allowed in column 9. The requirements of MCL 211.24e must be met prior to levying an operating levy which is larger than the base tax rate but not larger than the rate in column 9.

**\*\* IMPORTANT:** See instructions on page 2 regarding where to find the millage rate used in column (5).

Local School District Use Only. Complete if requesting millage to be levied. See STC Bulletin 2 of 2025 for instructions on completing this section.		
Total School District Operating Rates to be Levied (HH/Supp and NH Oper ONLY)		Rate
For Principal Residence, Qualified Ag., Qualified Forest and Industrial Personal		
For Commercial Personal		
For all Other		

**Carefully read the instructions on page 2.**

This form is issued under authority of MCL Sections 211.24e, 211.34 and 211.34d. Filing is mandatory. Penalty applies

This form is issued under authority of MCL Sections 211.24e, 211.34 and 211.34d. Filing is mandatory. Penalty applies.

**2025 Taxable Value of ALL Properties in the Unit as of 05-27-2025**

68,427,340

For LDCAL School Districts: 2025 Taxable Value excluding Principal Residence, Qualified Agricultural, Qualified Forest, Industrial, Personal and Commercial Personal Properties.

This form must be completed for each unit of government for which a property tax is levied. Penalty for non-filing is provided under MCL Sec 211.119. The following tax rates have been authorized for levy on the 2025 tax roll.

[illegible]

Prepared by  
**Allan Berg**

Telephone Number  
**(989) 734-3555**

Title of Preparation  
Assessor

09/01/2025

**CERTIFICATION:** As the representatives for the local government unit named above, we certify that these requested tax levy rates have been reduced, if necessary to comply with the state constitution (Article 9, Section 31), and that the requested levy rates have also been reduced, if necessary, to comply with MCL Sections 211.24e, 211.34 and, for LOCAL school districts which levy a Supplemental (Hold Harmless) Millage, 380.121(13).

☐ Clerk      Signature *[Signature]*      Print Name *[Name]*      Date *[Date]*

<input type="checkbox"/>	Secretary		
	Wakai	Wakai	09/07/2023
	Hoskinsen	Hoskinsen	

<input type="checkbox"/>	Chairperson	Signature	Print Name	Date
--------------------------	-------------	-----------	------------	------

<input type="checkbox"/> President <i>John M. Ake</i> <b>JOHN M. AKE</b> 7-16-23
---

\* Under Truth in Taxation MCL Section 211.24e, the governing body may decide to levy a rate which will not exceed the maximum authorized rate allowed in column 9. The requirements of MCL 211.24e must be met prior to levying an operating levy which is larger than the base tax rate but no larger than the rate in column 9.

**\*\* IMPORTANT:** See instructions on page 2 regarding where to find the millage rate used in column (5)

**Local School District Use Only.** Complete if requesting millage to be levied. See also Bulletin 2 of 2025 for instructions on completing this section.

[illegible]

**For Principal Residence, Qualified  
Ag., Qualified Forest and Industrial  
Personal**

**For Commercial Personal**

**For all Other**

**Carefully read the instructions on page 2.**

This form is issued under authority of MCL Sections 211.24e, 211.34 and 211.34d. Filing is mandatory. Penalty applies.

This form is issued under authority of MCL Sections 211.24e, 211.34 and 211.34d. Filing is mandatory, Penalty applies

2025 Taxable Value of ALL Properties in the Unit as of 05-27-2025

**91,357,220**

For LOCAL School Districts: 2025 Taxable Value excluding Principal Residence, Qualified Agricultural, Qualified Forest, Industrial, Personal and Commercial Personal Properties.

This form must be completed for each unit of government for which a property tax is levied. Penalty for non-filing is provided under MCL Sec 211.119. The following tax rates have been

[illegible]

Date \_\_\_\_\_

**Local School District Use Only. Complete if requesting millage to be levied. See STC Bulletin 2 of 2025 for instructions on completing this section.**

Date \_\_\_\_\_

325

Date \_\_\_\_\_

7-30-22

**IMPORTANT:** See instructions on page 2 regarding where to find the millage rate used in column (5).

**Carefully read the instructions on page 2.**

This form is issued under authority of MCL Sections 211.24e, 211.34 and 211.34d. Filing is mandatory. Penalty applies.

2025 Taxable Value of ALL Properties in the Unit as of 05-27-2025

79,683.645 ✓

For LOCAL School Districts: 2025 Taxable Value excluding Principal Residence, Qualified Agricultural, Qualified Forest, Industrial, Personal and Commercial Personal Properties.

This form must be completed for each unit of government for which a property tax is levied. Penalty for non-filing is provided under MCL Sec 211.119. The following tax rates have been

[illegible]

Sept 26, 2025

**Local School District: Use Only. Complete if requesting millage to be levied. See STC Bulletin 2 of 2025 for instructions on completing this section.**

**Total School District Operating**

2	
---	--

For all Other

**\*\* IMPORTANT:** See instructions on page 2 regarding where to find the millage rate used in column (5).



**Carefully read the instructions on page 2.**

**This form is issued under authority of MCL Sections 211.24e, 211.34 and 211.34d. Filing is mandatory. Penalty applies.**

2025 Taxable Value of ALL Properties in the Unit as of 05-27-2025

**20,357,671**

For LOCAL School Districts: 2025 Taxable Value excluding Principal Residence, Qualified Agricultural, Qualified Forest, Industrial Personal and Commercial Personal Properties.

**This form must be completed for each unit of government for which a property tax is levied. Penalty for non-filing is provided under MCL Sec 211.119. The following tax rates have been**

[illegible]

**Date**  
**09/23/2025**

**CERTIFICATION:** As the representatives for the local government unit named above, we certify that these requested tax levy rates have been reduced, if necessary to comply with the state constitution (Article 9, Section 3.1), and that the requested levy rates have also been reduced, if necessary, to comply with MCL Sections 211.24e, 211.34 and, for LOCAL school districts which levy a Supplemental (Hold Harmless) Millage, 380.1211(3).

Local School District Use Only. Complete if requesting millage to be levied. See STC Bulletin 2 of 2025 for instructions on completing this section.	
<b>Total School District Operating Rates to be Levied (HH/Supp and NH Oper ONLY)</b>	<b>Rate</b>
For Principal Residence, Qualified Ag., Qualified Forest and Industrial Personal	
For Commercial Personal	

\* Under Truth in Taxation, MCL Section 211.24e, the governing body may decide to levy a rate which will not exceed the maximum authorized rate allowed in column 9. The requirements of MCL 211.24e must be met prior to levying an operating levy which is larger than the base tax rate but not larger than the rate in column 9.

**\*\*IMPORTANT:** See instructions on page 2 regarding where to find the millage rate used in column (5).

**Carefully read the instructions on page 2.**

Value of All Properties in the Unit as of 05-27-2025

99,548,699

For LOCAL School Districts: 2020-2021

Results for non-filing is provided under MCL Sec 211.119. The following tax rates have been

authorized for levy on the 2025 tax roll.

**\*\* IMPORTANT:** See instructions on page 2 regarding where to find the millage rate used in column (5).

**\*\* IMPORTANT:** See instructions on page 2 regarding where to find the millage rate used in column (5).

**Carefully read the instructions on page 2.**

**This form is issued under authority of MCL Sections 211.24e, 211.34 and 211.34d. Filing is mandatory. Penalty applies.**

2025 Taxable Value of ALL Properties in the Unit as of 05-27-2025

**\$316,256.139**

**For LOCAL School Districts: 2025 Taxable Value excluding Principal Residence, Qualified Agricultural, Qualified Forest, Industrial Personal and Commercial Personal Properties:**

**Personal and Commercial Personal Properties.**

**This form must be completed for each unit of government for which a property tax is levied. Penalty for non-filing is provided under MCL Sec 211.119. The following tax rates have been authorized for levy on the 2025 tax roll.**

[illegible]

Date 5/14/2025

**CERTIFICATION:** As the representatives for the local government unit named above, we certify that these requested tax levy rates have been reduced, if necessary to comply with the state constitution (Article 9, Section 31), and that the requested levy rates have also been reduced, if necessary, to comply with MCL Sections 211.24e, 211.34 and, for LOCAL school districts which levy a Supplemental (Hold Harmless) Millage, 280.12(1)(3).

President

larger than the

larger than the rate in column 5.

**\*\* IMPORTANT:** See instructions on page 2 regarding where to find the millage rate used in column (5).



**Carefully read the instructions on page 2**

For Local School Districts: 2025 | Taxable Value excluding Principal Residence, Qualified Agricultural, Qualified Forest, Industrial Personal and Commercial Personal Properties.

[illegible]

<p><b>Local School District Use Only. Complete if requesting millage to be levied. See STC Bulletin 2 of 2025 for instructions on completing this section.</b></p>	
<p><b>Total School District Operating Rates to be Levied (HH/Supp and NH Oper ONLY)</b></p>	<p><b>Rate</b></p>
<p>For Principal Residence, Qualified Ag., Qualified Forest and Industrial Personal</p>	
<p>For Commercial Personal</p>	
<p>For all Other</p>	

**Carefully read the instructions on page 2**

County(ies) Where the Local Government Unit Levies Taxes

## Alpena and Presque Isle

2025 Taxable Value of ALL Properties in the Unit as of 05-27-2025  
**1,456,971,586**

**Local Government Unit Requesting Millage Levy**

Alpena Public Schools

For LOCAL School Districts: 2025 Taxable Value excluding Principal Residence, Qualified Agricultural, Industrial Personal and Commercial Personal Properties.

This form must be completed for each unit of government for which a property tax is levied. Penalty for non-filing is provided under MCL Sec 211.119. The following tax rates have been authorized for levy on the 2025 tax roll.

[illegible]

Prepared by

Telephone Number

Title of Preparation

Data

06/30/2025

**CERTIFICATION:** As the representatives for the local government unit named above, we certify that these requested tax levy rates have been reduced, if necessary to comply with the state constitution (Article 9, Section 31), and that the requested levy rates have also been reduced, if necessary, to comply with MCL Sections 211.24e, 211.34 and, for LOCAL school districts which levy a Supplemental (Hold Harmless) Millage, 380.121(3).

Clerk

Signature \_\_\_\_\_

Print Name \_\_\_\_\_

Date \_\_\_\_\_

☒ Secretary

Wm. D. D.

## Summer Seigler

06/30/2025

☐ Chairperson

Signature \_\_\_\_\_

Print Name \_\_\_\_\_

Date \_\_\_\_\_

☒ President

June 16, 1907

**Anna Meinhardt**

06/30/2025

\* Under Truth in Taxation, MCL Section 211.24e, the governing body may decide to levy a rate which will not exceed the maximum authorized rate allowed in column 9. The requirements of MCL 211.24e must be met prior to levying an operating levy which is larger than the base tax rate but not larger than the rate in column 9.

**\*\* IMPORTANT:** See instructions on page 2 regarding where to find the millage rate used in column (5).

<p><b>Local School District Use Only. Complete if requesting millage to be levied. See SRC Bulletin 2 of 2025 for instructions on completing this section.</b></p>	
<p><b>Total School District Operating Rates to be Levied (HH/Supp and NH Oper ONL Y)</b></p>	<p><b>Rate</b></p>
<p>For Principal Residence, Qualified Ag., Qualified Forest and Industrial Personal</p>	<p><b>0.00</b></p>
<p>For Commercial Personal</p>	<p><b>5.9154</b></p>
<p>For all Other</p>	<p><b>17.9154</b></p>

**Carefully read the instructions on page 2.**

**Carefully read the instructions**

2025 Taxable Value of All Properties in the Unit as of 05-27-2025  
330,034.000

**114,015,207**

authorized for levy on the 2025 tax roll. Penalty for non-filing is provided under MCL Sec 211.119. The following tax rates have been

[illegible]

Date \_\_\_\_\_

**CERTIFICATION:** As the representatives for the local government unit named above, we certify that these requested tax levy rates have been reduced, if necessary to comply with the state constitution (Article 9, Section 31), and that the requested levy rates have also been reduced, if necessary, to comply with MCL Sections 211.24e, 211.34 and, for LOCAL school districts which levy a Supplemental (Hoid Harnless) Millage, 380.1211(13).

**Local School District Use Only.** Complete if requesting millage to be levied. See STC Bulletin 2 of 2026 for instructions on completing this section.

Local School District Operating Rates to be Levied (HH/Supp and NH Oper ONLY)	Rate
100%	0.0000
101%	0.0000
102%	0.0000
103%	0.0000
104%	0.0000
105%	0.0000
106%	0.0000
107%	0.0000
108%	0.0000
109%	0.0000
110%	0.0000
111%	0.0000
112%	0.0000
113%	0.0000
114%	0.0000
115%	0.0000
116%	0.0000
117%	0.0000
118%	0.0000
119%	0.0000
120%	0.0000
121%	0.0000
122%	0.0000
123%	0.0000
124%	0.0000
125%	0.0000
126%	0.0000
127%	0.0000
128%	0.0000
129%	0.0000
130%	0.0000
131%	0.0000
132%	0.0000
133%	0.0000
134%	0.0000
135%	0.0000
136%	0.0000
137%	0.0000
138%	0.0000
139%	0.0000
140%	0.0000
141%	0.0000
142%	0.0000
143%	0.0000
144%	0.0000
145%	0.0000
146%	0.0000
147%	0.0000
148%	0.0000
149%	0.0000
150%	0.0000
151%	0.0000
152%	0.0000
153%	0.0000
154%	0.0000
155%	0.0000
156%	0.0000
157%	0.0000
158%	0.0000
159%	0.0000
160%	0.0000
161%	0.0000
162%	0.0000
163%	0.0000
164%	0.0000
165%	0.0000
166%	0.0000
167%	0.0000
168%	0.0000
169%	0.0000
170%	0.0000
171%	0.0000
172%	0.0000
173%	0.0000
174%	0.0000
175%	0.0000
176%	0.0000
177%	0.0000
178%	0.0000
179%	0.0000
180%	0.0000
181%	0.0000
182%	0.0000
183%	0.0000
184%	0.0000
185%	0.0000
186%	0.0000
187%	0.0000
188%	0.0000
189%	0.0000
190%	0.0000
191%	0.0000
192%	0.0000
193%	0.0000
194%	0.0000
195%	0.0000
196%	0.0000
197%	0.0000
198%	0.0000
199%	0.0000
200%	0.0000
201%	0.0000
202%	0.0000
203%	0.0000
204%	0.0000
205%	0.0000
206%	0.0000
207%	0.0000
208%	0.0000
209%	0.0000
210%	0.0000
211%	0.0000
212%	0.0000
213%	0.0000
214%	0.0000
215%	0.0000
216%	0.0000
217%	0.0000
218%	0.0000
219%	0.0000
220%	0.0000
221%	0.0000
222%	0.0000
223%	0.0000
224%	0.0000
225%	0.0000
226%	0.0000
227%	0.0000
228%	0.0000
229%	0.0000
230%	0.0000
231%	0.0000
232%	0.0000
233%	0.0000
234%	0.0000
235%	0.0000
236%	0.0000
237%	0.0000
238%	0.0000
239%	0.0000
240%	0.0000
241%	0.0000
242%	0.0000
243%	0.0000
244%	

**For Principal Residence, Qualified Ag., Qualified Forest and Industrial Personal**

**For Commercial/Personal**

**6.0000**

**\*\* IMPORTANT:** See instructions on page 2 regarding where to find the mileage rate used in column (5).

**Carefully read the instructions on page 2.**

**Carefully read the instruction**

**Carefully read the instructions on page 2.**

**2,567,852.568**

**For LOCAL School Districts: 2025 Taxable Value excluding Principal Residence, Qualified Agricultural, Qualified Forest, Industrial Personal and Commercial Personal Properties.**

ance, Qualified Agricultural, Qualified Fo

Industrial

(10) Millage Requested to be Levied July 1	(11) Millage Requested to be Levied Dec. 1	(12) Expiration Date of Millage Authorized
	.2094	n/a
	.6292	n/a
	1.3043	12/2026

Date  
06/12/2025

Local School District Use Only. Complete if requesting materials to be ferried. See STC Bulletin 2 of 2025 for instructions on completing this section.

Rates to be Levied (HH/Supp and NH Oper ONLY)	Rate
--	------

Ag., Quaimed Forest and Industrial Personal	
For Commercial Personal	

For all Other	
---------------	--

**\*\* IMPORTANT:** See instructions on page 2 regarding where to find the millage rate used in column (5).





## ALPENA COUNTY 2025 MILLAGE RATES\*

AS AUTHORIZED UNDER MICHIGAN COMPILED LAW 211.37 BY THE ALPENA COUNTY BOARD OF COMMISSIONERS AS CERTIFIED BY THE VARIOUS TOWNSHIP AND CITY CLERKS.

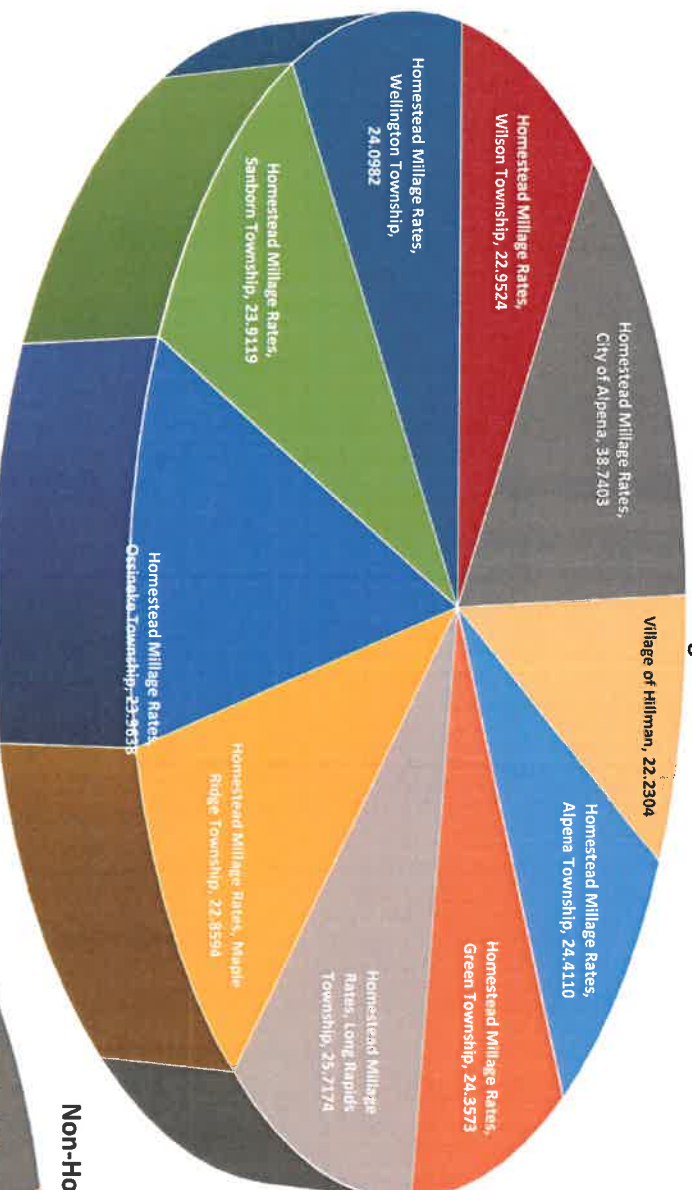
UNIT/MILLAGE	ALPENA TOWNSHIP	GREEN TOWNSHIP			LONG RAPIDS TOWNSHIP	MAPLE RIDGE TOWNSHIP	OSSINEKE TOWNSHIP	SANBORN TOWNSHIP	WELLINGTON TOWNSHIP		WILSON TOWNSHIP	CITY OF ALPENA	
		ALPENA	HILLMAN	VILLAGE					ALPENA	HILLMAN		CITY	DDA
State Education Tax	6.0000	6.0000	6.0000	6.0000	6.0000	6.0000	6.0000	6.0000	6.0000	6.0000	6.0000	6.0000	6.0000
County Operating	4.7599	4.7599	4.7599	4.7599	4.7599	4.7599	4.7599	4.7599	4.7599	4.7599	4.7599	4.7599	4.7599
County Library	0.9916	0.9916	0.9916	0.9916	0.9916	0.9916	0.9916	0.9916	0.9916	0.9916	0.9916	0.9916	0.9916
County Ambulance	1.4953	1.4953	1.4953	1.4953	1.4953	1.4953	1.4953	1.4953	1.4953	1.4953	1.4953	1.4953	1.4953
County Jail	0.9916	0.9916	0.9916	0.9916	0.9916	0.9916	0.9916	0.9916	0.9916	0.9916	0.9916	0.9916	0.9916
Older Persons Fund 1	0.5480	0.5480	0.5480	0.5480	0.5480	0.5480	0.5480	0.5480	0.5480	0.5480	0.5480	0.5480	0.5480
Older Persons Fund 2	0.0000	0.0000	0.0000	0.0000	0.0000	0.0000	0.0000	0.0000	0.0000	0.0000	0.0000	0.0000	0.0000
Vets	0.2092	0.2092	0.2092	0.2092	0.2092	0.2092	0.2092	0.2092	0.2092	0.2092	0.2092	0.2092	0.2092
Rec	0.4982	0.4982	0.4982	0.4982	0.4982	0.4982	0.4982	0.4982	0.4982	0.4982	0.4982	0.4982	0.4982
Township/City Operating	1.0103	1.0372	1.0372	1.0372	0.9820	0.9540	1.0685	1.0264	0.9699	0.9699	1.0470	15.8436	15.8436
Township/City Extra Voted	1.4953	1.4147	1.4147	1.4147	2.8300	0.0000	0.9899	0.9801	1.2229	1.2229	0.0000	0.9913	0.9913
Township/City Debt													
Hillman Village Operating	0.0000	0.0000	0.0000	10.5000	0.0000	0.0000	0.0000	0.0000	0.0000	0.0000	0.0000	0.0000	0.0000
AMA Educ. Serv. District	2.1429	2.1429	2.1429	2.1429	2.1429	2.1429	2.1429	2.1429	2.1429	2.1429	2.1429	2.1429	2.1429
Alpena Community College	2.4687	2.4687	0.0000	0.0000	2.4687	2.4687	2.4687	2.4687	2.4687	2.4687	2.4687	2.4687	2.4687
Alpena Public Schools													
-Operating	17.9154	17.9154	0.0000	0.0000	17.9154	17.9154	17.9154	17.9154	17.9154	0.0000	17.9154	17.9154	17.9154
-Debt	1.8000	1.8000	0.0000	0.0000	1.8000	1.8000	1.8000	1.8000	1.8000	0.0000	1.8000	1.8000	1.8000
Hillman School													
-Operating	0.0000	0.0000	17.7164	17.7164	0.0000	0.0000	0.0000	0.0000	0.0000	17.7164	0.0000	0.0000	0.0000
-Debt	0.0000	0.0000	0.0000	0.0000	0.0000	0.0000	0.0000	0.0000	0.0000	0.0000	0.0000	0.0000	0.0000
Sinking Fund			0.9705	0.9705						0.9705			
DDA	0.0000	0.0000	0.0000	0.0000	0.0000	0.0000	0.0000	0.0000	0.0000	0.0000	0.0000	0.0000	1.9465
<b>NON-HOMESTEAD</b>													
Summer	10.7599	10.7599	29.4468	39.3468	10.7599	10.7599	10.7599	10.7599	10.7599	29.4468	10.7599	51.9218	53.8683
Winter	31.5665	31.5128	9.3287	9.3287	32.8729	30.0149	31.1193	31.0674	31.2537	9.0696	30.1079	4.7339	4.7339
Grand Total	42.3264	42.2727	38.7755	49.2755	43.6328	40.7748	41.8792	41.8273	42.0136	38.5164	40.8678	56.6557	58.6022
<b>HOMESTEAD</b>													
Summer / Less School 18 Mil	10.7599	10.7599	11.7304	22.2304	10.7599	10.7599	10.7599	10.7599	10.7599	11.7304	10.7599	34.0064	35.9529
Winter / Less School 18 Mil	13.6511	13.5974	9.3287	9.3287	14.9575	12.0995	13.2039	13.1520	13.3383	9.0696	12.1925	4.7339	4.7339
Grand Total	24.4110	24.3573	21.0591	31.5591	25.7174	22.8594	23.9638	23.9119	24.0982	20.8000	22.9524	38.7403	40.6868

\* Millage Rates shown are a compilation of the L-4029 Tax Request forms which includes all millage levy requests for ad-valorem millages against all parcels. Special Assessments are not included.

Indicates Millage Rates collected on the Summer Tax Bill

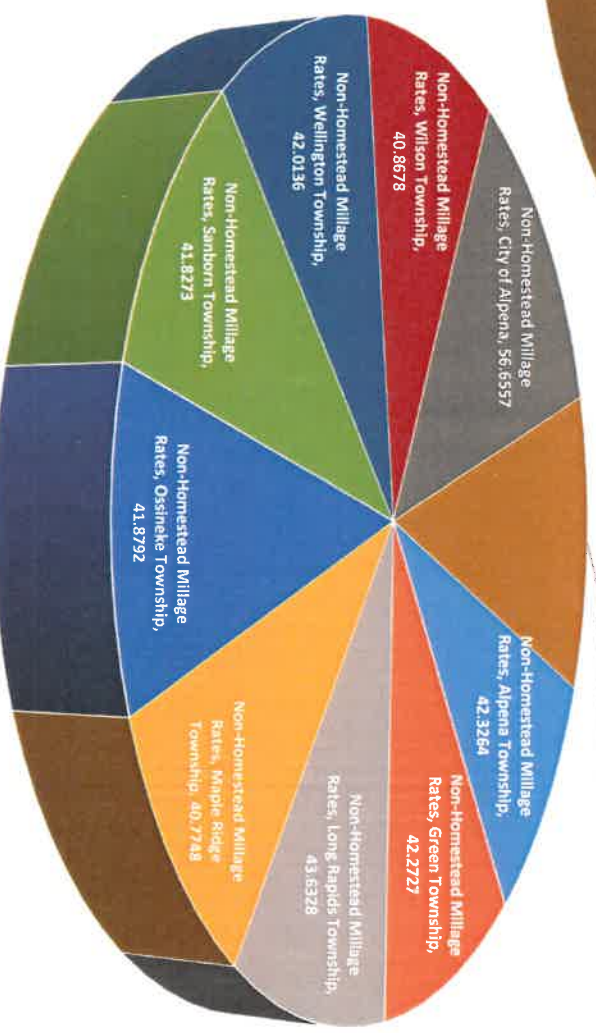
Indicates Millage Rates collected on the Winter Tax Bill

## Homestead Millage Rates



**ALPENA COUNTY 2025  
HOMESTEAD AND NON-  
HOMESTEAD MILLAGE  
RATES, SUMMER AND  
WINTER COMBINED**

## Non-Homestead Millage Rates of Hillman, 49.2755



■ Alpena Township ■ Green Township ■ Long Rapids Township ■ Maple Ridge Township ■ Ossiheke Township ■ Sanborn Township ■ Wellington Township ■ Wilson Township ■ City of Alpena ■ Village of Hillman