

Boundaries Effective for the 2026-27 School Year

Clark Elementary School

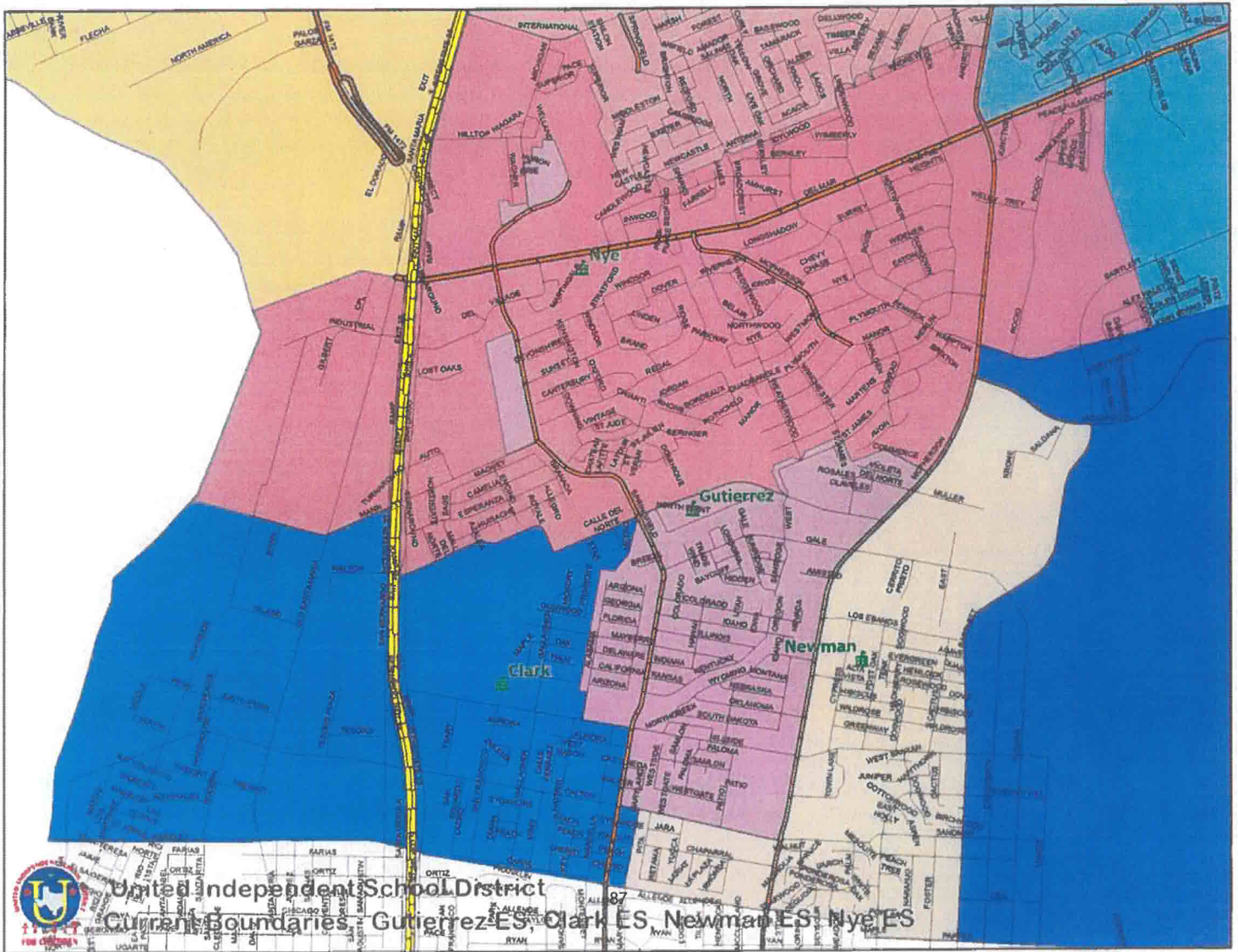
The boundary for Clark Elementary School starts Mann Rd and IH35. South along IH35 to Calle del Norte. East along Calle del Norte to encompass Northpoint Dr. West along Northpoint's southern property line to encompass Tradewind Cir to Springfield Ave. South along Springfield to Sycamore Ln, Walnut St, Peach Ln, and Cherry Ln to Canal St. West along Canal St to Markley Ln to the Rio Grande River. North along the Rio Grande River to Mann Rd and east to the point of beginning.

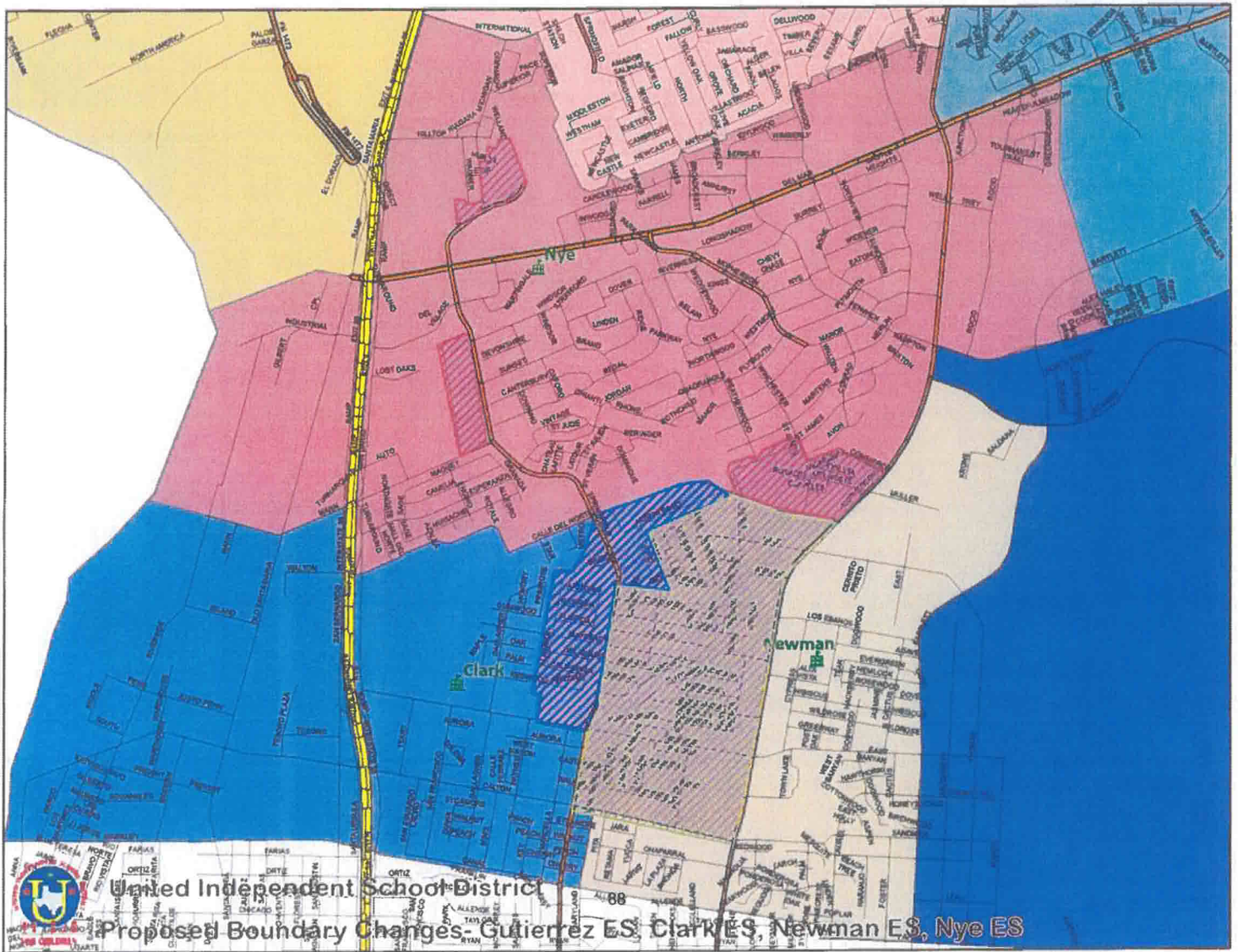
Newman Elementary School

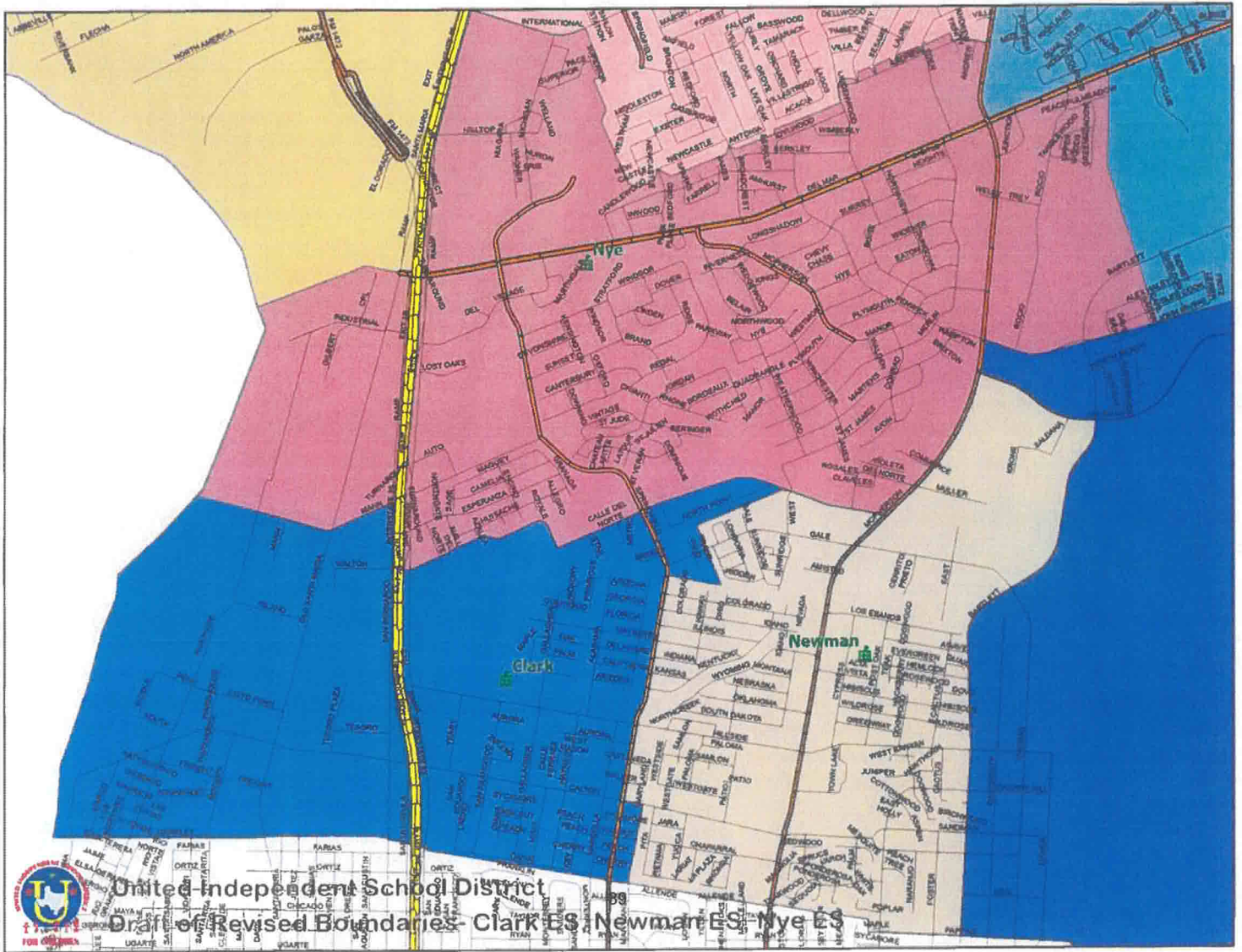
Newman Elementary School's boundary starts at McPherson Rd and Jacaman Rd. South on McPherson Rd to Gale St. West along Gale St encompassing West Dr, Longoria Lp to Hidden Ln. South along Hidden Ln to Colorado St. West along Colorado St to Springfield Ave. South along Springfield Ave to Pita Dr. South along Pita Dr to the canal. East along the canal to Pappas St. East along Pappas St to Bartlett Ave. North along Bartlett Ave to Jacaman Rd and east to the point of beginning.

Nye Elementary School

Nye Elementary School's southwestern boundary starts Mann Rd and Rio Grande River, east on Mann Rd to IH35. South on IH35 to Calle del Norte. East on Calle del Norte to McPherson Rd. North on McPherson, east on University Blvd to Carl Hagan Dr. North along an area parallel to Carl Hagan Dr to Del Mar Blvd to include Alexander Uptown. East on Del Mar Blvd to McPherson Rd. Continuing north on McPherson Rd; west on Andrew, south on Lindenwood, west on Idylwood Ln, Candlewood Rd to Superior Dr. North on Superior to International Blvd. West along International Blvd to IH35. South along IH 35 to Del Mar Blvd. West along Del Mar Blvd to the Rio Grande River and south to point of beginning.







United Independent School District
Draft of Revised Boundaries- Clark ES Newman ES Nye ES

Closing Gutierrez Elementary - Proposed Scenario										
Board Member	District 5	District 5	District 5	District 3	District 5	District 3	District 3	District 3	District 3	District 3
SCHOOL	Enrollment	Avery	La	St James &	North	West of	South of	Hillside	North &	Breeze &
GUTIERREZ	10/31/2025	Apartments	Contessa	Los Jardines	Point	Springfield	Hillside	Terrace	S of Gale	Tradewind
EC	3			2	0					
PK	0									
K	51	-4	-1	-5	-6		-4	-4	-11	-7
1ST	72	-5		-7	-2	-5	-6	-13	-12	-8
2ND	54	-1	-4	-2	-3	-1	-2	-9	-11	-12
3RD	61	-4	-3	-5	-1	-2	-8	-11	-8	-7
4TH	63	-4		-6	-4	-1	-7	-9	-11	-9
5TH	76	-3		-6	-2	-3	-4	-15	-14	-10
TOTAL	380	-21	-8	-33	-18	-12	-31	-61	-67	-53

SCHOOL	Enrollment	La	St James &	Avery	Boundary	Projected	Projected	Projected
NYE	10/31/2025	Contessa	Los Jardines	Apartments	Impact	Enroll 26-27	Enroll 27-28	Enroll 28-29
EC	1		2		3	3	3	3
PK	62		0		70	70	70	70
K	91	1	5	4	101	101	101	101
1ST	84		7	5	96	101	101	101
2ND	91	4	2	1	98	96	101	101
3RD	84	3	5	4	96	98	96	101
4TH	106		6	4	116	96	98	96
5TH	103		6	3	112	116	96	98
TOTAL	622	8	33	21	692	681	666	671

SCHOOL	Enrollment	South of	Hillside	North &	Boundary	Projected	Projected	Projected
NEWMAN	10/31/2025	Hillside	Terrace	South of Gale	Impact	Enroll 26-27	Enroll 27-28	Enroll 28-29
EC	1				1	1	1	1
PK	66				58	58	58	58
K	50	4	4	11	69	69	69	69
1ST	47	6	13	12	78	69	69	69
2ND	44	2	9	11	66	78	69	69
3RD	60	8	11	8	87	66	78	69
4TH	47	7	9	11	74	87	66	78
5TH	47	4	15	14	80	74	87	66
TOTAL	362	31	61	67	513	502	497	479

SCHOOL	Enrollment	West of	Breeze &	North	Boundary	Projected	Projected	Projected
CLARK	10/31/2025	Springfield	Tradewind	Point	Impact	Enroll 26-27	Enroll 27-28	Enroll 28-29
EC	8			0	8	8	8	8
PK	0				0	0	0	0
K	45		7	6	58	58	58	58
1ST	49	5	8	2	64	58	58	58
2ND	61	1	12	3	77	64	58	58
3RD	61	2	7	1	71	77	64	58
4TH	70	1	9	4	84	71	77	64
5TH	56	3	10	2	71	84	71	77
TOTAL	350	12	53	18	433	420	394	381

Enrollment Projections based on 25-26 school year Geocoding.

Planning
1/27/2026