



# UNITED INDEPENDENT SCHOOL DISTRICT AGENDA ACTION ITEM

**TOPIC:** Approval of Boundary Changes for the following Middle Schools: Ricardo Molina, Lamar Bruni Vergara, Los Obispos, Antonio Gonzalez, United South, Perales Middle, and Clark Middle due to the opening of Ricardo Molina Middle School effective 2022-2023 school year

**SUBMITTED BY:** Gloria S. Rendon **OF:** Deputy Superintendent's Office

**APPROVED FOR TRANSMITTAL TO SCHOOL BOARD:** December 7, 2021

**DATE ASSIGNED FOR BOARD CONSIDERATION:** February 16, 2022

## RECOMMENDATION:

Administration will present proposed boundary changes effective the 2022-2023 school year. These boundary changes are necessary due to the opening of Ricardo Molina Middle School. The middle schools affected are Lamar Bruni, Los Obispos, Antonio Gonzalez, United South and Clark Middle.

### **Ricardo Molina Middle**

The boundary for R. Molina Middle school begins at the intersection of S. Ejido Ave and Wormser Rd. East on Wormser Rd to Cuatro Vientos Rd. South along Cuatro Vientos Rd. to La Pita Mangana Rd. West on La Pita Mangana Rd. to S US Hwy 83. South along S US Hwy 83 to the southern property line of Jemez Lp. West along the property line to the western UISD property line. North along the UISD property line to Lomas del Sur Blvd. East along Lomas del Sur Blvd to S. Ejido Ave. North along S. Ejido Ave to the point of beginning.

### **Lamar Bruni Vergara Middle**

The boundary for L. Bruni Vergara Middle school begins at the intersection of Soria Dr and S US Hwy 83. East on Soria Dr to Cuatro Vientos Rd and east to the UISD property line. South along the UISD boundary line to the southernmost point of the UISD boundary line and the City limits of Rio Bravo. West along the City limits to the Rio Grande River. North along the Rio Grande River to the UISD boundary line to the southern property line of Jemez Lp to the point of beginning.

### **Los Obispos Middle**

The boundary for Los Obispos Middle School begins at the intersection of Cuatro Vientos Rd and La Pita Mangana Rd. West on La Pita Mangana Rd to S US Hwy 83. South along Hwy 83 to Soria Dr. East along Soria Dr to Cuatro Vientos Rd and continues to the easternmost point of the UISD boundary. North along the UISD boundary to La Pita Mangana Rd and east to the point of beginning.

### **Antonio Gonzalez Middle**

The boundary for A. Gonzalez Middle School begins on the west side of Ranch Rd 6086F and Hwy 359. West along Hwy 359 to Ejido Ave. North along Ejido Ave to Clark Blvd (area excludes the Clark Crossings Apts). East along Clark Blvd to Loop 20. North along Loop 20 to US Hwy 59. East along Hwy 59 to the UISD boundary including only students residing south of Hwy 59. South along the UISD boundary to a point parallel to Clark Blvd and Ranch Rd 6086F. Boundary includes all students residing in the Ranchitos on Hwy 59.

### **United South Middle**

The boundary for United South Middle School begins at the intersection of S. Ejido Ave and St Hwy 359. East along Hwy 359 to Cuatro Vientos Rd. South along Cuatro Vientos Rd to Wormser Rd. West along Wormser Rd to S. Ejido Ave and north to the point of beginning.

### **Clark Middle**

The boundary for Clark Middle School begins at IH35, east on Calle del Norte to include all students residing south of Calle del Norte up to McPherson Rd, north on McPherson to Fenwick Dr. East on Fenwick Dr to include Jacaman Condominiums, North Village Apts, and Summerwind Subdivision to Jacaman Rd. East on Jacaman Rd to Loop 20. South along Loop 20 to Casa Blanca Rd (to include all those living in Escondido Subd.) to Clark Blvd. West along Clark Blvd to N. Ejido Ave (including Clarks Crossing Apts). North along Ejido Ave to Pappas St. West on Daugherty Ave, to Markley Ln and to the Rio Grande River. North along the Rio Grande River to Mann Rd. East on Mann Rd to IH 35 and south to the point of beginning. Also included are those students residing at La Contessa Apts and Avery Village Apts on Springfield Ave.

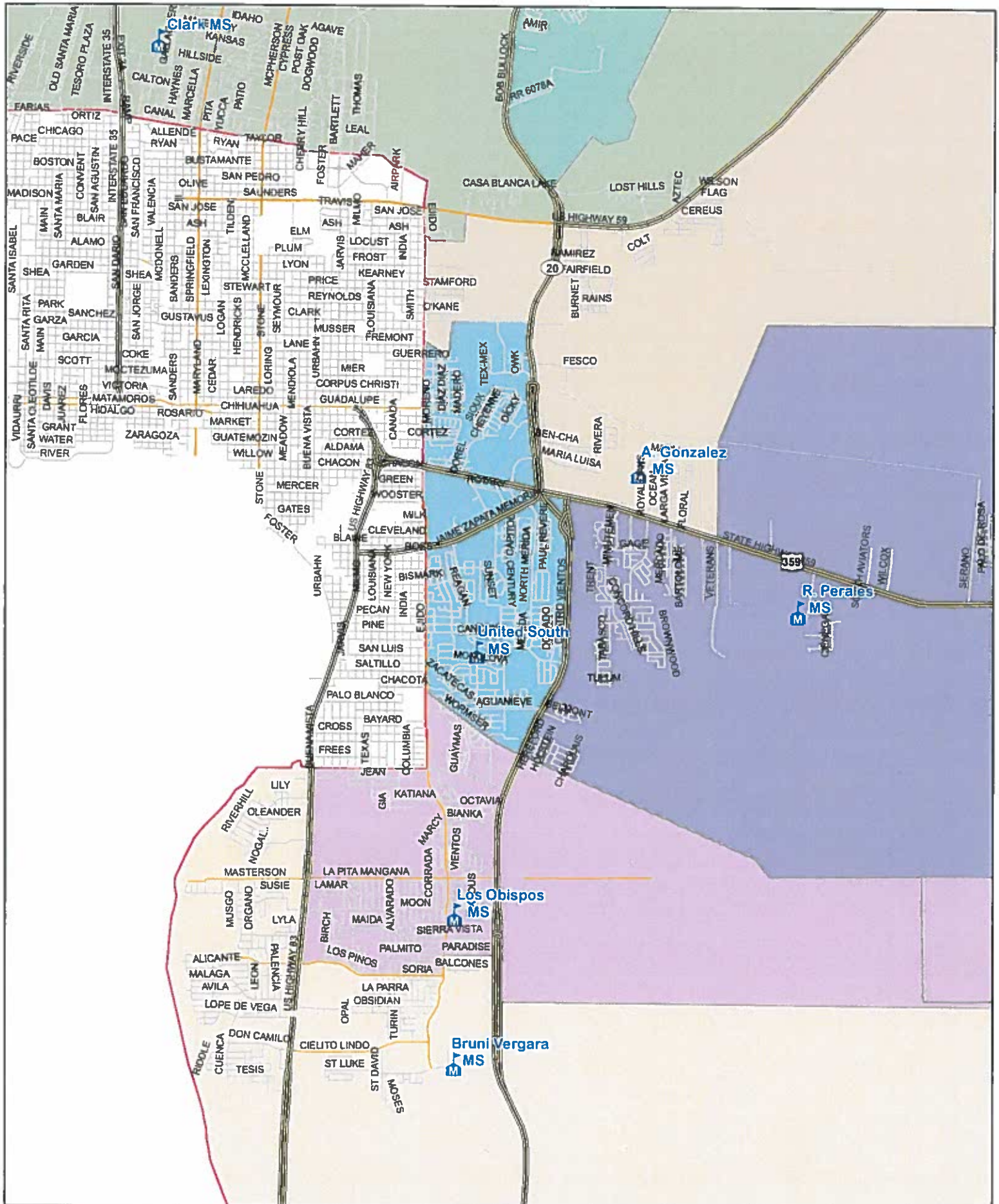
### **R. Perales Middle**

The boundary for R. Perales Middle School begins at the intersection of Cuatro Vientos Rd and La Pita Mangana Rd. North along Cuatro Vientos Rd to Hwy 359. East on Hwy 359 to the area east of Ranch Rd 6086F. North and east along Ranch Rd 6086F to a point parallel to road spur 400 (Clark Blvd). East along spur 400 to the UISD boundary line. South along the UISD boundary line to an area parallel to La Pita Mangana Rd. West along La Pita Mangana Rd to the point of beginning.

### **RATIONALE:**

### **BUDGETARY INFORMATION**

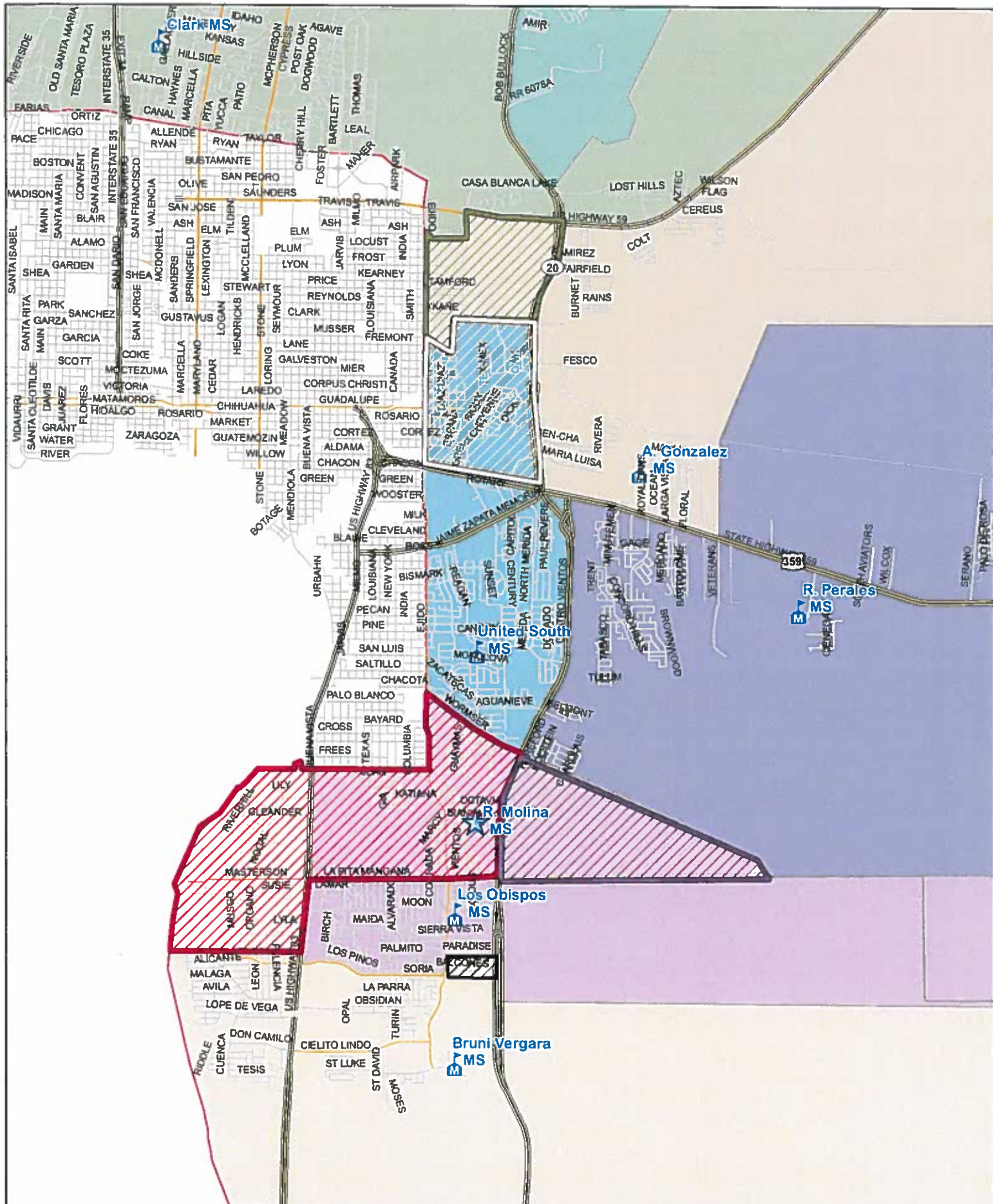
### **BOARD POLICY REFERENCE AND COMPLIANCE: FNCA LOCAL and FNCA Regulation**



**United Independent School District**  
**Current Middle School Boundaries**



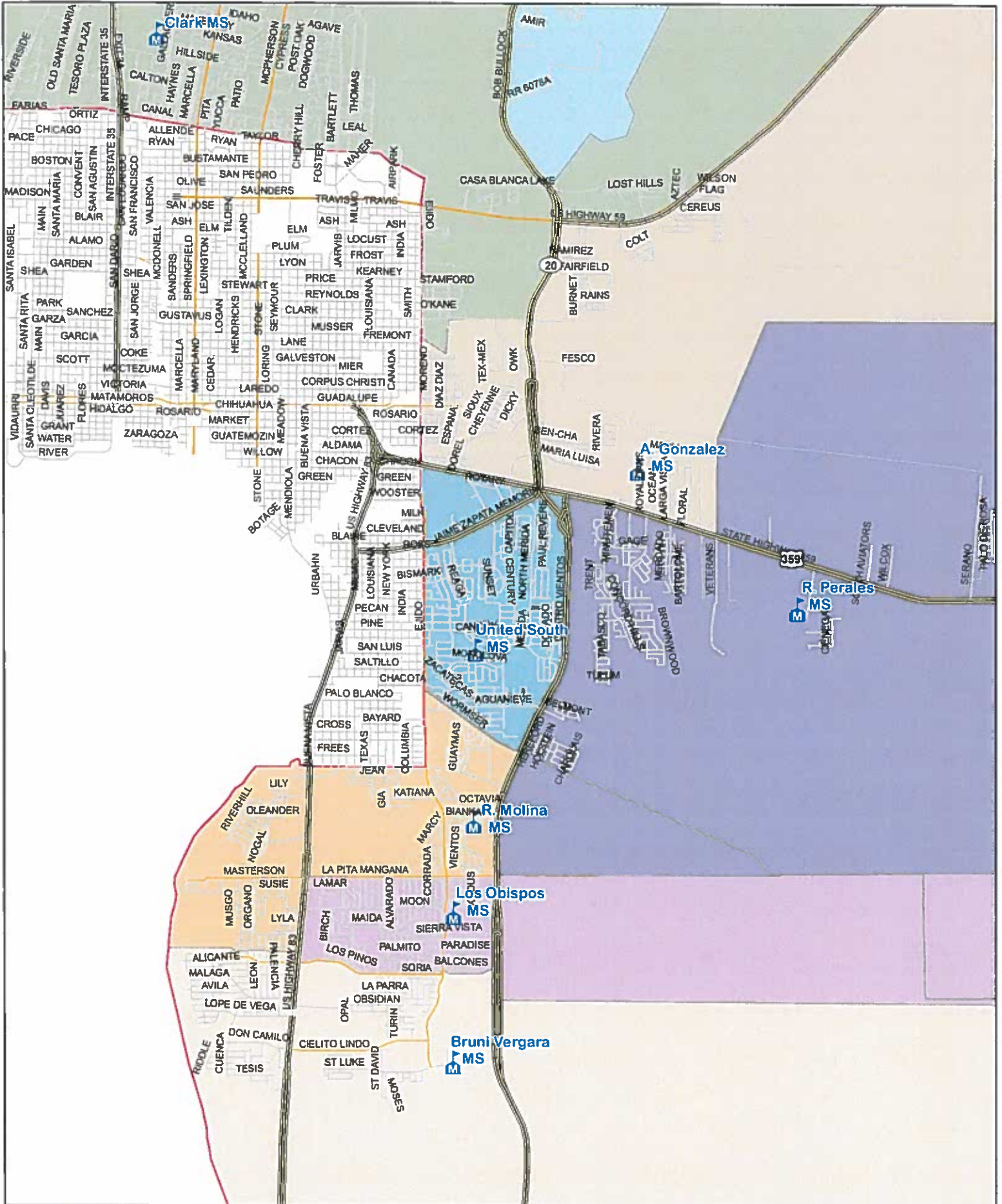




**United Independent School District**  
**Proposed Boundary for R. Molina MS**







**United Independent School District**  
**Revised Middle School Boundaries**



RICARDO MOLINA MIDDLE SCHOOL - SCENARIO 1 ( Updated with 21-22 data )

SCHOOL	PEAK ENROLLMENT 21-22	ENROLLMENT										TOTAL			
		EL EDEN	LOMAS DEL SUR	LBVM ( ARNDT )	DOREL	CHEYENNE	MORENO	LOMA ALTA	CLARK APTS EASTWOODS	CANDLE FACTORY	VILLA DEL SOL				
LOS OBISPOS	896	43	-303		-16	-139	-21	30							636
UNITED SOUTH	1159														894
LAMAR BRUNI	1039	-43		-342										-40	654
CLARK MIDDLE	532												79		611
A. GONZALEZ	590													40	776
R. MOLINA M	0		303	342										29	645

SCENARIO 1

LOS OBISPOS MIDDLE SCHOOL

GRADE	PEAK ENROLL 2021-22	BOUNDARY IMPACT		2021-2022 ADJUSTMENT		PROJECTED 2022-2023		PROJECTED 2023-2024		PROJECTED 2024-2025		PROJECTED 2025-2026		PROJECTED 2026-2027	
		BOUNDARY IMPACT	BOUNDARY IMPACT	ADJUSTMENT	ADJUSTMENT	PROJECTED	PROJECTED	PROJECTED	PROJECTED	PROJECTED	PROJECTED	PROJECTED	PROJECTED	PROJECTED	PROJECTED
1ST	288	10	-116	182											
2ND	278	30	-104	184	182										
3RD	318	6	-116	208	184	182									
4TH	314	15	-105	224	208	184	182								
5TH	323	30	-119	214	224	208	184	182							
6TH	289	11	-108	192	214	224	208	184	182						
7TH	307	19	-96	230	192	224	208	184							
8TH	300	13	-99	214	230	192	224	208							
TOTAL	896	43	-303	636	630	646	616	574							

SCENARIO 1

UNITED SOUTH MIDDLE SCHOOL

GRADE	PEAK ENROLL 2021-22	BOUNDARY IMPACT		2021-2022 ADJUSTMENT		PROJECTED 2022-2023		PROJECTED 2023-2024		PROJECTED 2024-2025		PROJECTED 2025-2026		PROJECTED 2026-2027	
		BOUNDARY IMPACT	BOUNDARY IMPACT	ADJUSTMENT	ADJUSTMENT	PROJECTED	PROJECTED	PROJECTED	PROJECTED	PROJECTED	PROJECTED	PROJECTED	PROJECTED	PROJECTED	PROJECTED
1ST	205	-6	-29	-9	-3	-18	-6	134							
2ND	246	-5	-26	-12	-4	-12	-7	180	134						
3RD	228	-5	-27	-10	-5	-6	-11	164	180	134					
4TH	268	-10	-36	-8	-13	-11	-9	181	164	134					
5TH	281	-5	-30	-11	-7	-8	-11	209	181	180	134				
6TH	347	-6	-38	-9	-9	-12	-8	265	209	164	180	134			
7TH	378	-3	-48	-6	-5	-17	-15	284	209	181	164	180	134		
8TH	434	-7	-53	-6	-6	-11	-6	345	265	209	181	164	180	134	
TOTAL	1159	-16	-139	-21	-20	-40	-29	894	655	554	525	478			


SCENARIO 1

LAMAR BRUNI VERGARA MIDDLE SCHOOL

GRADE	PEAK ENROLL 2021-22	BOUNDARY IMPACT		2021-2022 ADJUSTMENT		PROJECTED 2022-2023		PROJECTED 2023-2024		PROJECTED 2024-2025		PROJECTED 2025-2026		PROJECTED 2026-2027	
		BOUNDARY IMPACT	BOUNDARY IMPACT	ADJUSTMENT	ADJUSTMENT	PROJECTED	PROJECTED	PROJECTED	PROJECTED	PROJECTED	PROJECTED	PROJECTED	PROJECTED	PROJECTED	PROJECTED
1ST	301	-10	-87	204											
2ND	319	-10	-103	206	204										
3RD	313	-6	-104	203	206	204									
4TH	302	-15	-91	196	203	206	204								
5TH	337	-10	-122	205	196	203	206	204							
6TH	337	-11	-115	211	205	196	203	206	204						
7TH	348	-19	-112	211	211	205	196	203	206	204					
8TH	354	-13	-115	226	217	211	205	196	203	206	204				
TOTAL	1039	-43	-342	654	633	612	604	605	613						



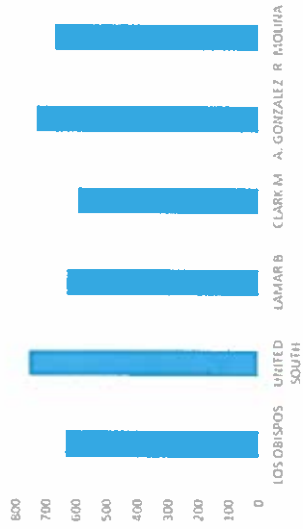
PEAK ENROLLMENT 2021-22



PEAK 2021-22

SCHOOL  
LOS OBISPOS  
UNITED SOUTH  
LAMAR B  
CLARK M  
A. GONZALEZ


PROJECTED ENROLLMENT 2022-23



PROJ 2022-23

SCHOOL  
LOS OBISPOS  
UNITED SOUTH  
LAMAR B  
CLARK M  
A. GONZALEZ  
R. MOLINA

PROJECTED ENROLLMENT 2023-24




PROJ 2023-24

SCHOOL  
LOS OBISPOS  
UNITED SOUTH  
LAMAR B  
CLARK M  
A. GONZALEZ  
R. MOLINA




PROJECTED ENROLLMENT 2024-25




SCHOOL  
LOS OBISPOS  
UNITED SOUTH  
LAMAR B  
CLARK M  
A. GONZALEZ  
R. MOLINA

PROJECTED ENROLLMENT 2025-26



SCHOOL  
LOS OBISPOS  
UNITED SOUTH  
LAMAR B  
CLARK M  
A. GONZALEZ  
R. MOLINA

PROJECTED ENROLLMENT 2026-27



SCHOOL  
LOS OBISPOS  
UNITED SOUTH  
LAMAR B  
CLARK M  
A. GONZALEZ  
R. MOLINA

SCENARIO 1						
	PEAK	PROJECTED	PROJECTED	PROJECTED	PROJECTED	PROJECTED
	21-22	22-23	23-24	24-25	25-26	26-27
LOS OBISPOS	896	636	630	646	616	574
UNITED SOUTH	1159	758	655	554	525	478
LAMAR BRUNI	1039	633	612	604	605	613
CLARK M	532	596	606	586	556	552
A. GONZALEZ	590	734	707	693	705	681
R. MOLINA	0	672	660	657	623	630
TOTALS	4216	4029	3870	3740	3630	3528